APP CRS	Rwy Ldg	10000
036°	TDZE	645
	Apt Elev	645

RNAV (RNP) X RWY 4L
DETROIT METRO WAYNE COUNTY (DTW)

RNP AR APCH.

Simultaneous approach authorized. For uncompensated Baro-VNAV systems, procedure NA below -19°C or above 54°C. For inop ALS, increase RNP 0.30 DA all Cats visibility to RVR 6000.

ALSF-2

MISSED APPROACH: Climb to 1100 then climbing left turn to 4000 direct DOHNT and hold.

D-ATIS	DETROIT APP CON	METRO TOWER	GND CON	CLNC DEL	CPDLC
133.675	124.05 284.0	135.0 317.725	121.8 (NW) 119.45 (NE) 132.725 (SW) 119.25 (SE)	120.65	

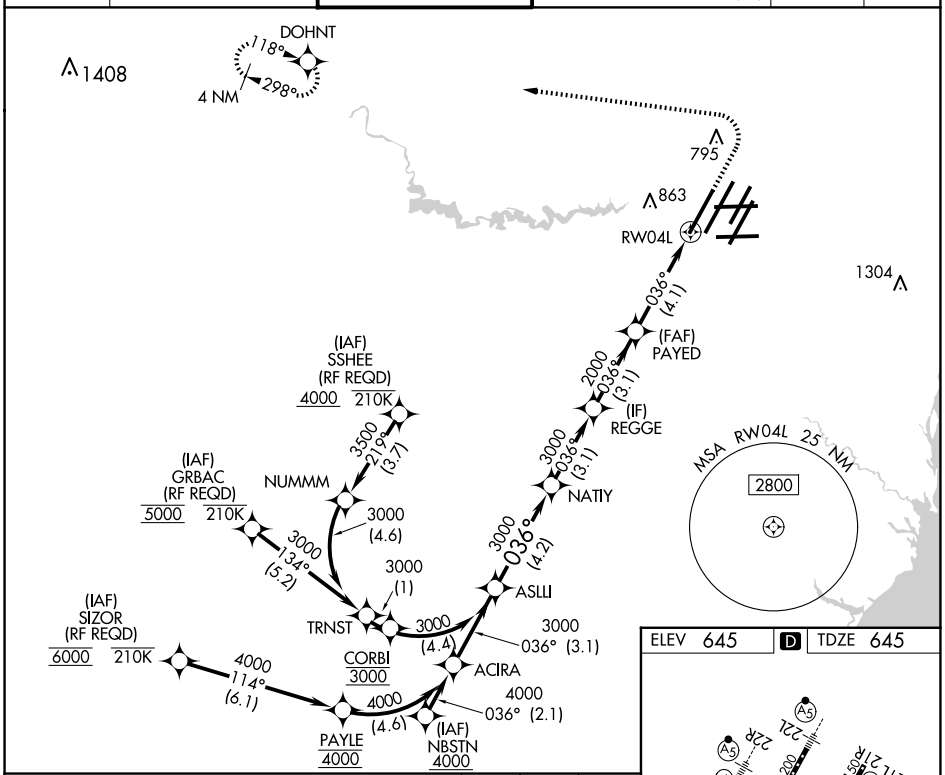

VGSI and RNAV glidepath not coincident (VGSI Angle 3.00/TCH 71).

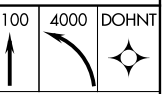

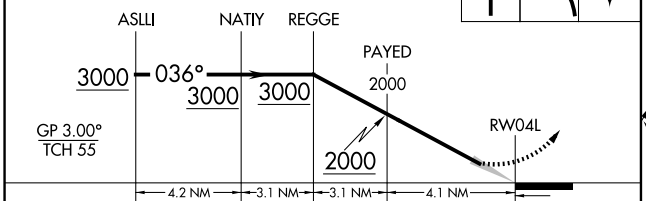

CATEGORY	A	B	C	D
RNP 0.15 DA	970/26 325 (400-½)			
RNP 0.30 DA	1058/40 413 (500-¾)			

AUTHORIZATION REQUIRED

ELEV 645 D TDZE 645

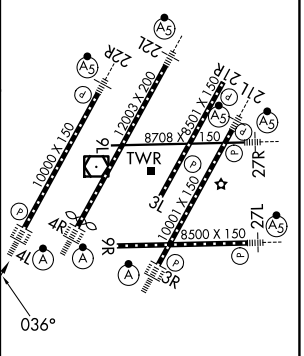

TDZ/CL Rwys 3R, 4L, 4R and 22R
REIL Rwys 3L, 9L, 9R and 21R
HIRL all runways

EC-1, 02 OCT 2025 to 30 OCT 2025

EC-1, 02 OCT 2025 to 30 OCT 2025