ENID, OKLAHOMA

RNAV (GPS) RWY 17L

APCH CRS 196°	Rwy ldg 5024 TDZE 1282 Arpt Elev 1307

AL-135 (USAF)

VANCE AFB (KEND)

RNP APCH

Circling Visibility Reduction by Helicopters NA.

MISSED APPROACH: Climb to 1900 then climbing left turn to 4000 direct EBBEN and hold.

ATIS★	APP CON	TOWER★	GND CON	CLNC DEL
115.4 263.15	125.45 388.2 (E) 126.75 346.325 (W)	124.05 259.1	121.675 289.4	225.4

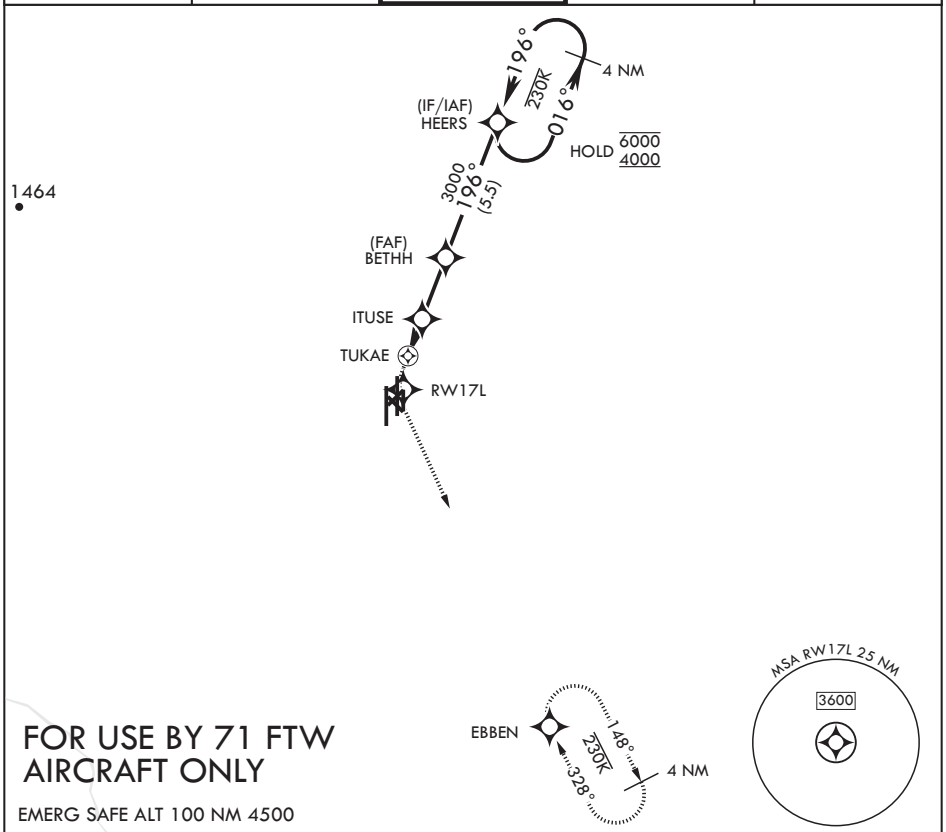

FOR USE BY 71 FTW AIRCRAFT ONLY

EMERG SAFE ALT 100 NM 4500

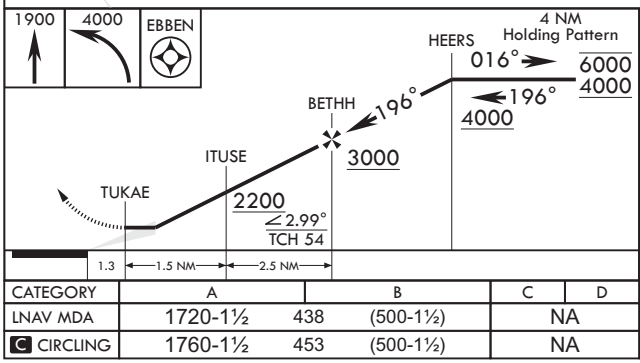

CATEGORY	A		B	C	D
LNAV MDA	1720-1½	438	(500-1½)	NA	
C CIRCLING	1760-1½	453	(500-1½)	NA	

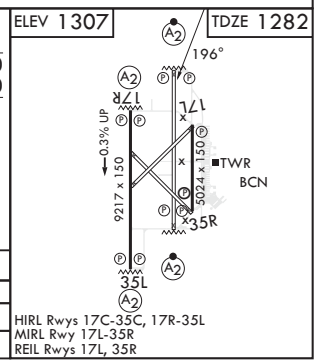

HIRL Rwys 17C-35C, 17R-35L
MIRL Rwy 17L-35R
REIL Rwys 17L, 35R

SC-1, 02 OCT 2025 to 30 OCT 2025

SC-1, 02 OCT 2025 to 30 OCT 2025