LOC I-AAM	APP CRS	Rwy Ldg / TDZE / Apt Elev
108.9	176°	9001 / 900 / 901

ILS or LOC RWY 18
HECTOR INTL (FAR)

ADF or DME required for procedure entry.

For inop MALSR, increase S-ILS 18 Cat E visibility to RVR 4000, and S-LOC 18 Cat E visibility to RVR 5000.
* Visibility Cat A/B/C/D RVR 1800 authorized with the use of FD or AP or HUD to DA.

MALSR

MISSED APPROACH: Climb to 2500 direct FAR VOR/DME and hold.

ATIS	FARGO APP CON	FARGO TOWER	GND CON
124.5 379.2	120.4 377.15	133.8 290.4	121.9 348.6

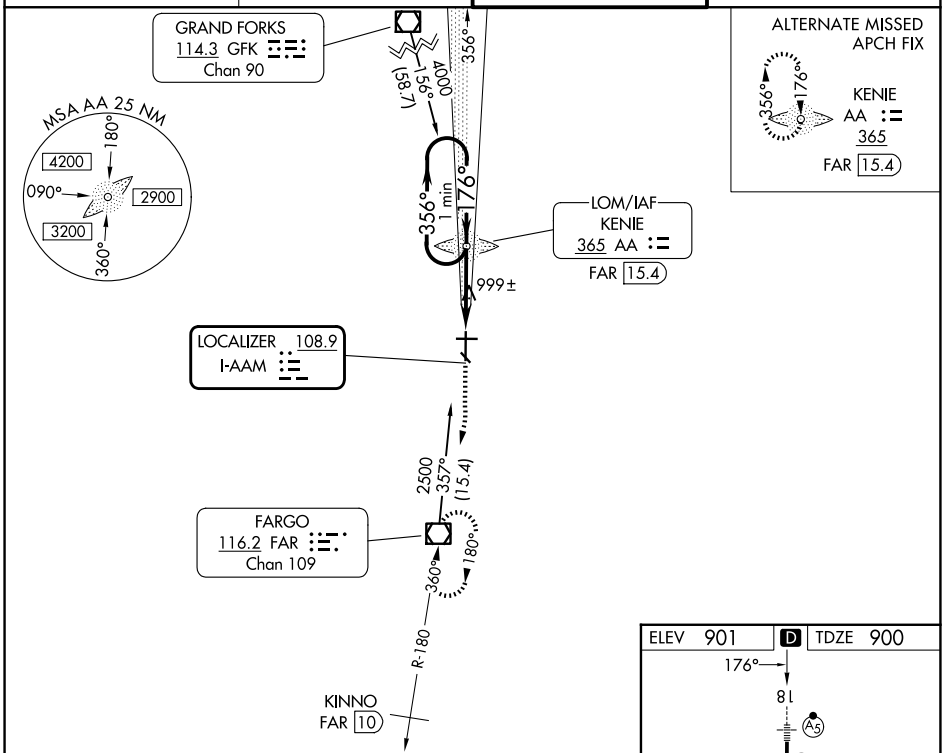

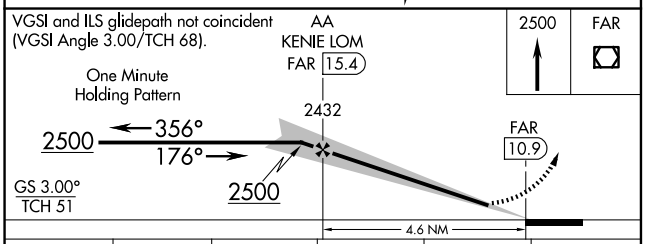

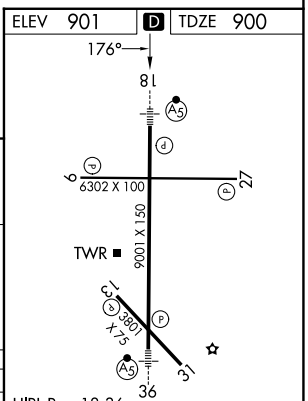

CATEGORY	A	B	C	D	E
S-ILS 18*	1100/24 200 (200-½)				
S-LOC 18	1260/24 360 (400-½)			1260/40 360 (400-¾)	
CIRCLING	1380-1 479 (500-1)		1520-1¾ 619 (700-1¾)	1620-2¼ 719 (800-2¼)	1620-2½ 719 (800-2½)

FAF to MAP 4.6 NM

Knots	60	90	120	150	180
Min:Sec	4:36	3:04	2:18	1:50	1:32

NC-1, 02 OCT 2025 to 30 OCT 2025
NC-1, 02 OCT 2025 to 30 OCT 2025