VOR RWY 13
PAGE FLD (FMY)

VORTAC RSW 114.15 Chan 88(Y)	APP CRS 129°	Rwy Ldg 4296 TDZE 15 Apt Elev 17

DME required.

When Circling to Rwy 31 at night, operational VGSI required, remain on or above VGSI glidepath until threshold.

MISSED APPROACH: Climb to 1000 then climbing left turn to 2600 on RSW VORTAC R-354 to SERFS/RSW 16.4 DME and hold.

ATIS	FORT MYERS APP CON ★	PAGE TOWER ★	GND CON	CLNC DEL
123.725	125.15 306.2 (Rwys 5, 13) 126.8 306.2 (Rwys 23, 31)	119.0 (CTAF) L 306.95	121.7	121.7

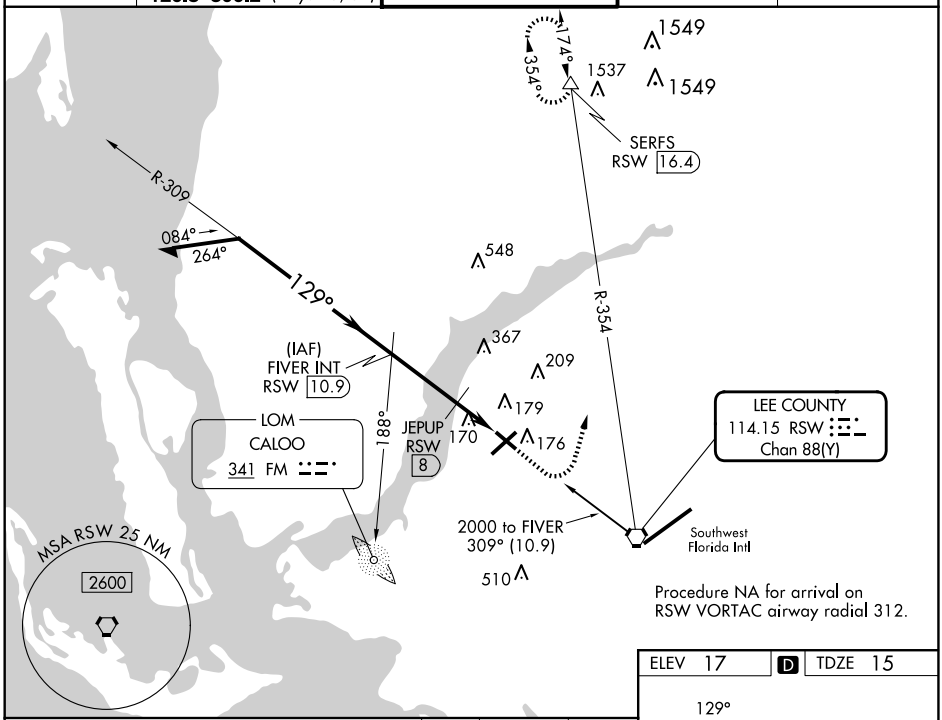

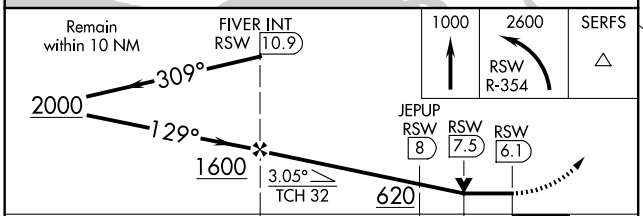

CATEGORY	A	B	C	D
S-13	620-1 605 (700-1)		620-1¾ 605 (700-1¾)	
C CIRCLING	620-1 603 (700-1)		620-1¾ 603 (700-1¾)	680-2 663 (700-2)
JEPUP FIX MINIMUMS				
S-13	480-1 465 (500-1)		480-1⅜ 465 (500-1⅜)	
C CIRCLING	540-1 523 (600-1)		600-1½ 583 (600-1½)	680-2 663 (700-2)

ELEV 17 | D | TDZE 15

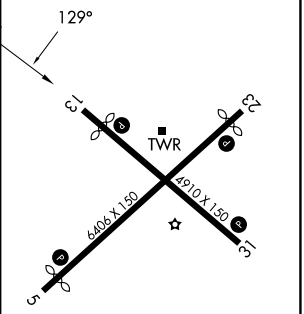

REIL Rwys 5, 13, 23 and 31 L
MIRL Rwy 5-23 and 13-31 L

FAF to MAP 4.8 NM					
Knots	60	90	120	150	180
Min:Sec	4:48	3:12	2:24	1:55	1:36

SE-3, 02 OCT 2025 to 30 OCT 2025

SE-3, 02 OCT 2025 to 30 OCT 2025