ILS or LOC RWY 27
GOSHEN MUNI (GSH)

LOC I-GSH	APP CRS	Rwy Ldg	6008
108.3	273°	TDZE	826
		Apt Elev	826

RNP APCH - GPS.

RADAR required to define BALLA and LADIC.

T A NA Circling NA to Rwys 5 and 23. Rwy 27 helicopter visibility reduction below ¾ SM NA. When local altimeter setting not received, use ASW altimeter setting: increase DA to 1251 feet and all visibilities ⅛ SM; increase all MDAs 40 feet; increase Cat D Circling visibility ¼ SM.

MISSED APPROACH: Climb to 2500 direct BUCGA and hold.

ASOS	SOUTH BEND APP CON ★	CLNC DEL	UNICOM
121.45	132.05 257.8	125.25	123.05 (CTAF) L

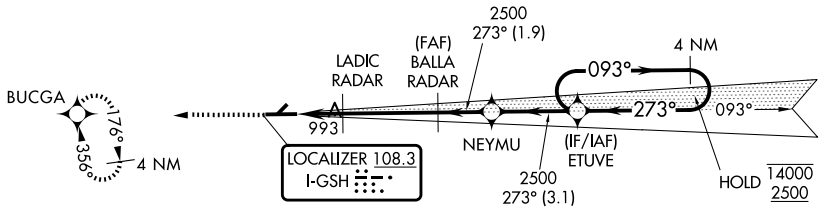

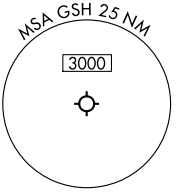

ELEV 826 TDZE 826

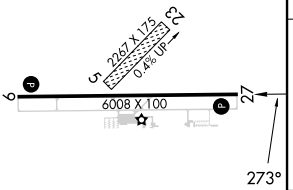

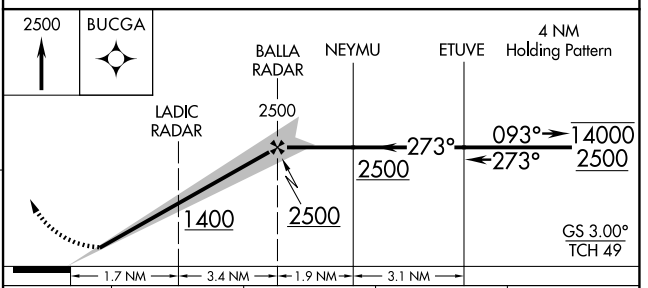

CATEGORY	A	B	C	D
S-ILS 27	1212-1⅛ 386 (400-1⅛)			
S-LOC 27	1300-1 474 (500-1)		1300-1⅜ 474 (500-1⅜)	
CIRCLING	1300-1 474 (500-1)	1320-1 494 (500-1)	1500-2 674 (700-2)	1560-2¼ 734 (800-2¼)

HIRL Rwy 9-27 L
REIL Rwys 9 and 27 L

EC-2, 02 OCT 2025 to 30 OCT 2025

EC-2, 02 OCT 2025 to 30 OCT 2025