VOR-B
HELENA RGNL (HLN)

VORTAC HLN	APP CRS	Rwy Ldg	N/A
117.7 Chan 124	270°	TDZE	N/A
		Apt Elev	3877

DME required.

Circling NA to Rwys 10 and 28. Circling NA for Cat D south of Rwy 9-27. Circling Rwy 5, 23, 35 NA at night. Rwy 5, 23, 35 helicopter visibility reduction below 1 SM NA. DME Arc to final approach course required for turbojet aircraft. Holding at SEWAL authorized for Cat A and B aircraft only. -16°C

MISSED APPROACH: Climbing right turn to 9000 on HLN VORTAC R-340 to WOKEN INT/GTF 37.7 DME and hold.

ATIS	HELENA APP CON ★	HELENA TOWER ★	GND CON	UNICOM
120.4	119.5 229.4	118.3 (CTAF) L 257.8	121.9	122.95

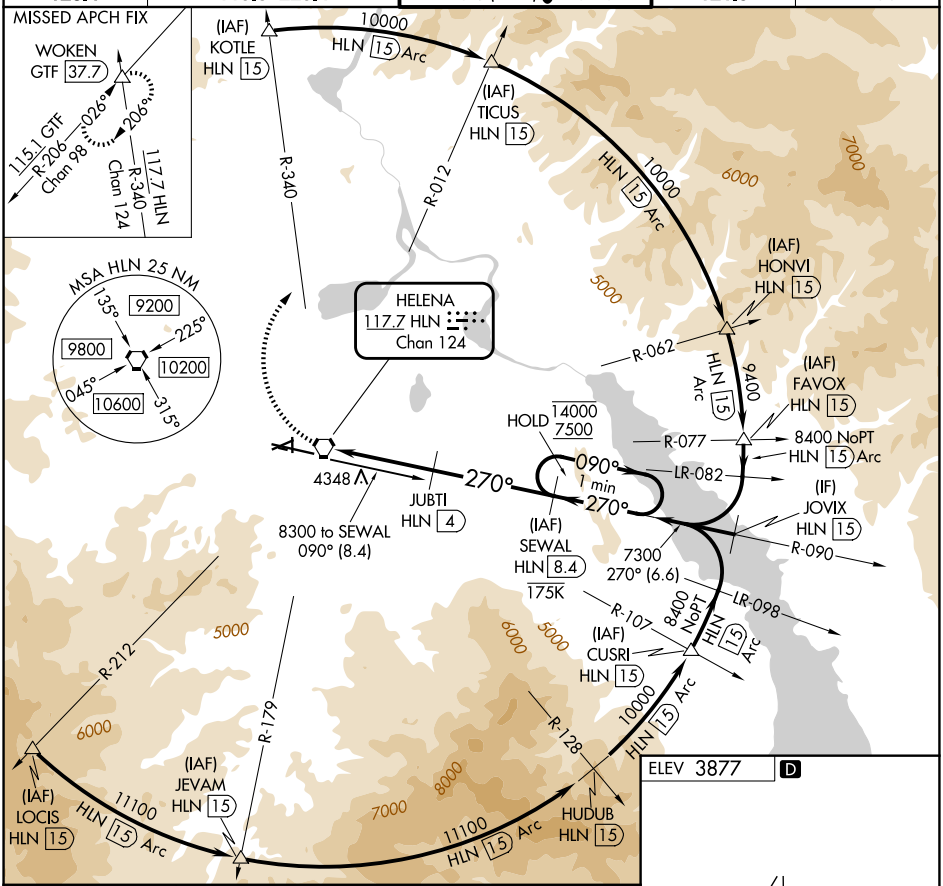

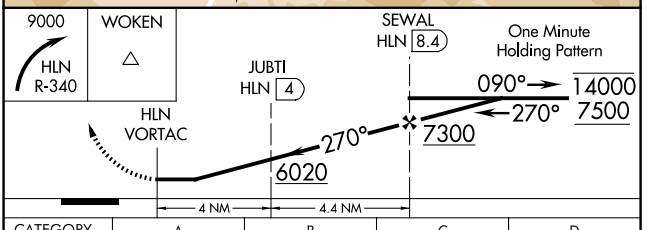

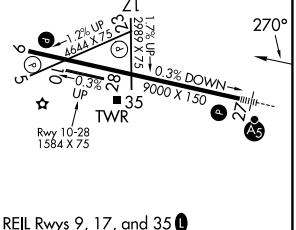

CATEGORY	A	B	C	D
CIRCLING	4760-1¼ 883 (900-1¼)	4800-1¼ 923 (1000-1¼)	6000-3	2123 (2200-3)

REIL Rwys 9, 17, and 35 L
MIRL Rwys 5-23 and 17-35 L
HIRL Rwy 9-27 L

NW-1, 02 OCT 2025 to 30 OCT 2025

NW-1, 02 OCT 2025 to 30 OCT 2025