WAAS CH 65741 W35A	APP CRS 353°	Rwy ldg 4012 TDZE 1521 Apt Elev 1543

RNAV (GPS) RWY 35
HUTCHINSON RGNL (HUT)

RNP APCH - GPS.

For uncompensated Baro-VNAV systems, LNAV/VNAV NA below -18°C or above 54°C.
Circling Rwy 22 NA at night.

MISSED APPROACH: Climb to 3600 direct DDOEE and hold.

ATIS	WICHITA APP CON	HUTCHINSON TOWER ★	GND CON	UNICOM
124.25	125.5 306.2	118.5 (CTAF) L 363.0	121.9	122.95

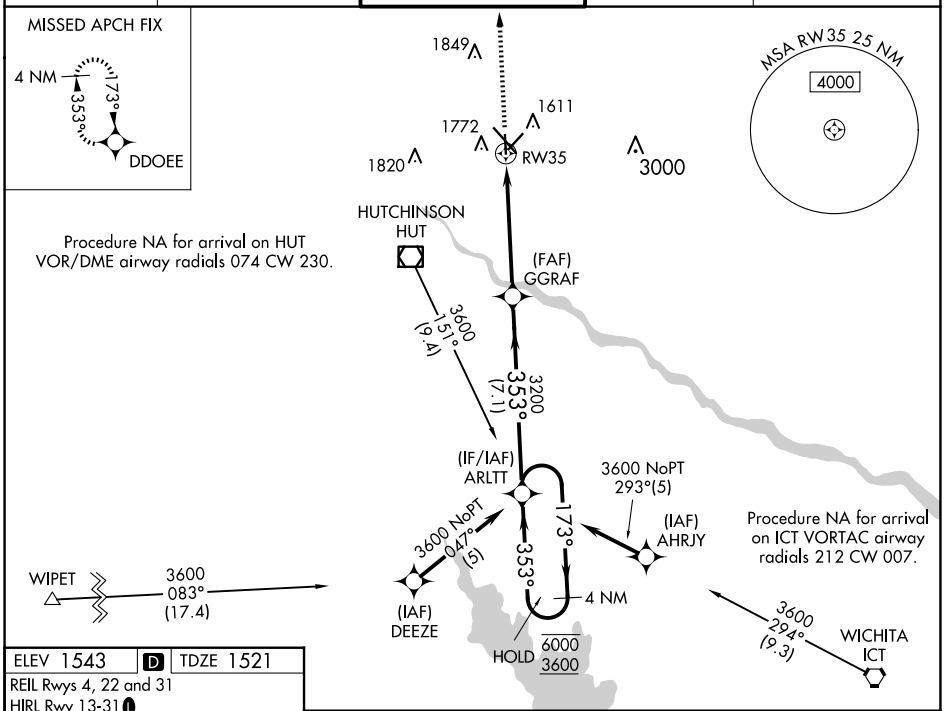

ELEV 1543 | D | TDZE 1521

REIL Rwys 4, 22 and 31
HIRL Rwy 13-31 L
MIRL Rwys 4-22 and 17-35 L

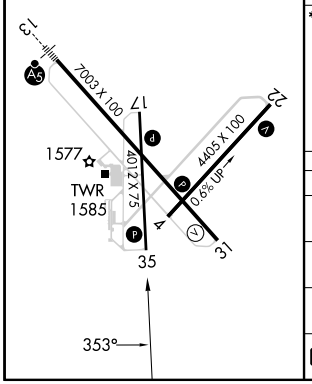

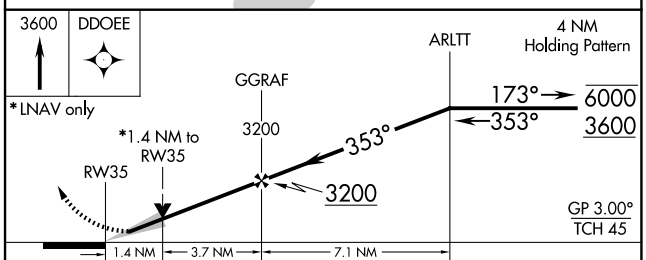

CATEGORY	A	B	C	D
LPV DA	1721-1 200 (200-1)			NA
LNAV/VNAV DA	1887-1 366 (400-1)			NA
LNAV MDA	2000-1 479 (500-1)		2000-1⅜ 479 (500-1⅜)	NA
C CIRCLING	2080-1 537 (600-1)		2200-1¾ 657 (700-1¾)	NA

NC-2, 02 OCT 2025 to 30 OCT 2025
NC-2, 02 OCT 2025 to 30 OCT 2025