RNAV (GPS) Y RWY 32
INDIANAPOLIS INTL (IND)

WAAS CH 62802 W32A	APP CRS 320°	Rwy Ldg 7278 TDZE 793 Apt Elev 796

For uncompensated Baro-VNAV systems, LNAV/VNAV NA below -18°C (0°F) or above 54°C (130°F). DME/DME RNP-0.3 NA. **RVR 1800 authorized with use of FD or AP or HUD to DA.

MALSR

MISSED APPROACH: Climb to 3000 direct KEADY and hold.

D-ATIS	INDIANAPOLIS APP CON	INDY TOWER	GND CON	CLNC DEL	CPDLC
134.25	128.175 317.8	120.9 251.1	121.9	128.75 251.1	

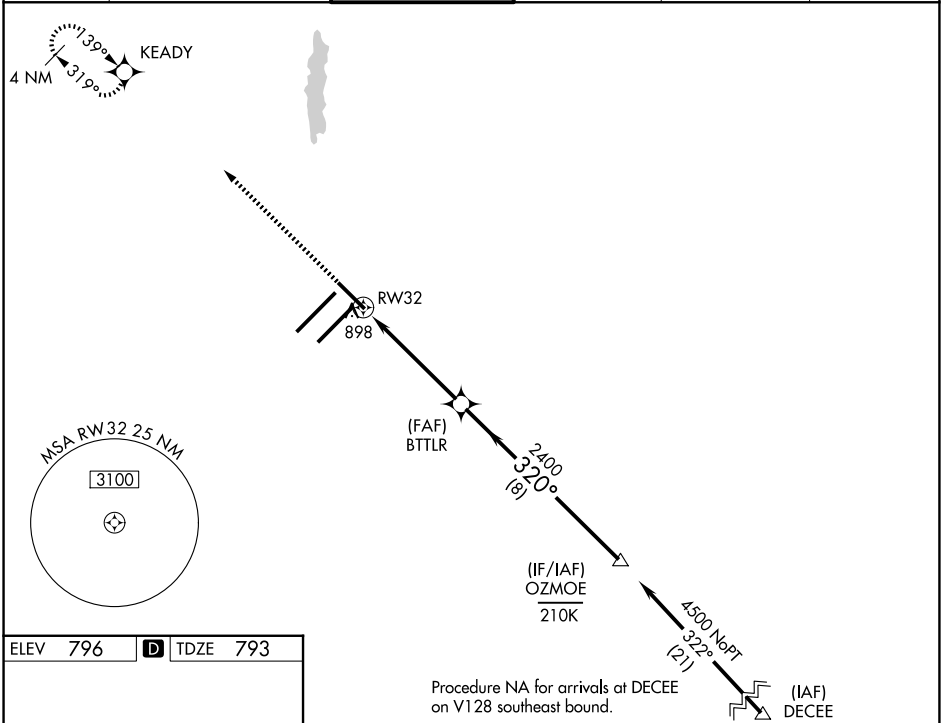

ELEV 796 | D | TDZE 793

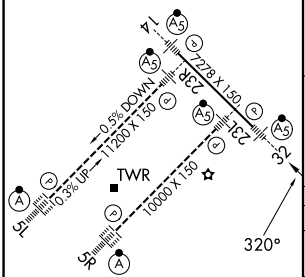

HIRL all Rwys
TDZ/CL Rwys 5L and 5R

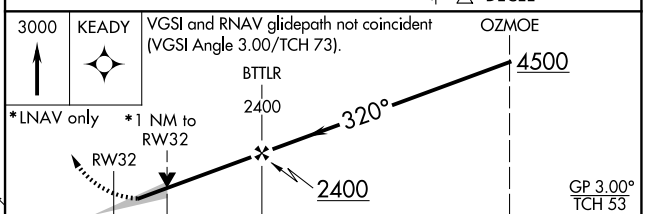

CATEGORY	A	B	C	D
LPV DA	** 993/24 200 (200-½)			
LNAV/VNAV DA	1069/24 276 (300-½)			
LNAV MDA	1160/24 367 (400-½)		1160/35 367 (400-⅝)	
CIRCLING	1420-1 624 (700-1)		1420-1¾ 624 (700-1¾)	1560-2½ 764 (800-2½)

EC-2, 02 OCT 2025 to 30 OCT 2025