APP CRS	Rwy Ldg	5006
022°	TDZE	6870
	Apt Elev	6877

RNAV (GPS) RWY 2
LAS VEGAS MUNI (LVS)

RNP APCH-GPS.

Inop table does not apply to Cat C. When local altimeter setting not received, use Santa Fe Rgnl altimeter setting and increase all MDAs 200 feet; increase LNAV Cat C visibility to 1⅝ SM and Circling Cat C visibility to 2¼ SM.

ODALS

MISSED APPROACH: Climb to 10000 direct ITBOW and hold.

ASOS	ALBUQUERQUE CENTER	UNICOM
118.525	132.8 346.35	122.8 (CTAF) L

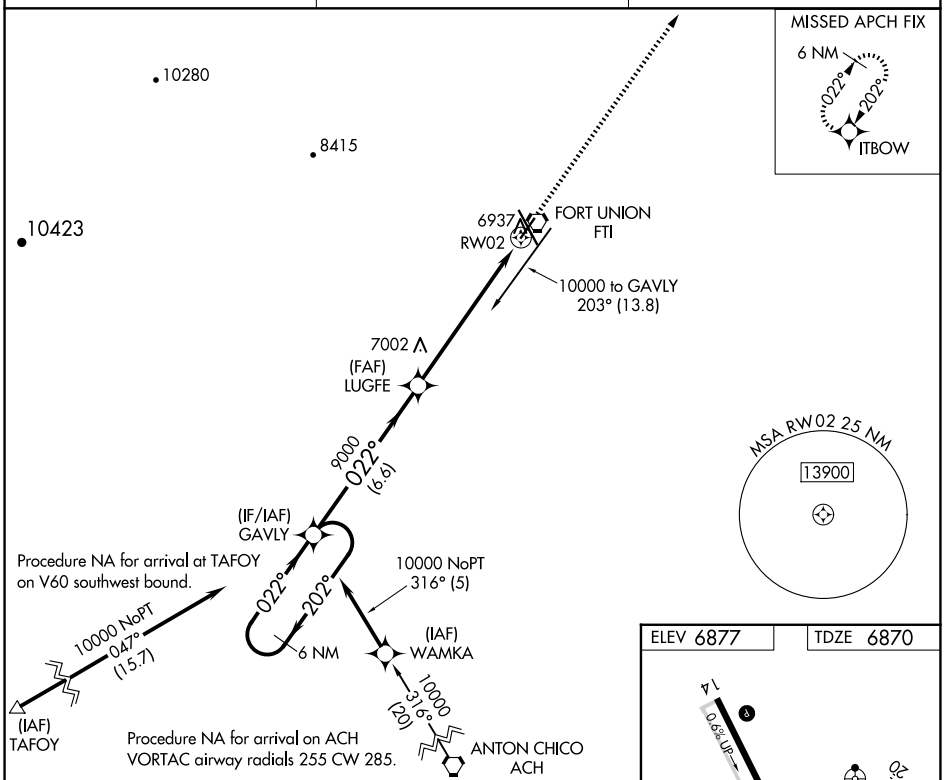

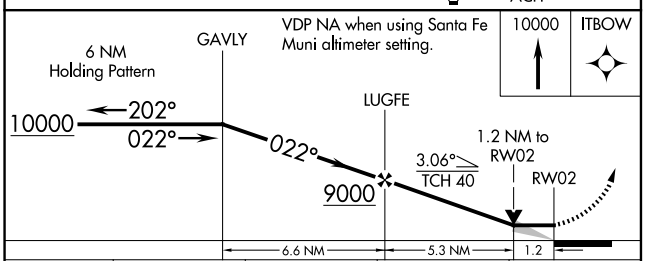

CATEGORY	A	B	C	D
LNAV MDA	7280-¾ 410 (500-¾)		7280-1¼ 410 (500-1¼)	NA
CIRCLING	7420-1 543 (600-1)		7420-1½ 543 (600-1½)	NA

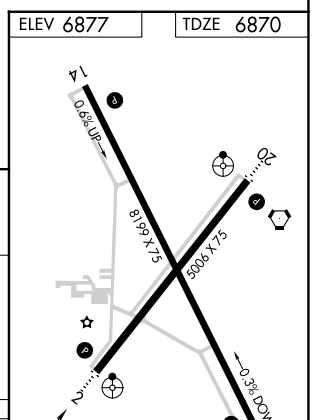

SW-1, 02 OCT 2025 to 30 OCT 2025