LOC RWY 29

LOUISVILLE MUHAMMAD ALI INTL (SDF)

LOC I-LKS	APP CRS	Rwy ldg / TDZE / Apt Elev
109.1	297°	7250 / 480 / 501

RADAR required. ADF or DME required.

Circling Rwy 11 NA at night. Rwy 29 helicopter visibility reduction below RVR 4000 NA. For inop ALS, increase S-29 visibility Cats A/B to RVR 5500 and Cats C/D to 1⅝ SM.

MALSR

MISSED APPROACH: Climb to 1100 then climbing left turn to 4000 heading 268° and on IIU VORTAC R-279 to DAMEN and hold.

D-ATIS	LOUISVILLE APP CON	LOUISVILLE TOWER	GND CON	CLNC DEL	CPDLC
118.725	132.075 327.0	124.2 257.8	121.7 348.6	126.1 275.8	

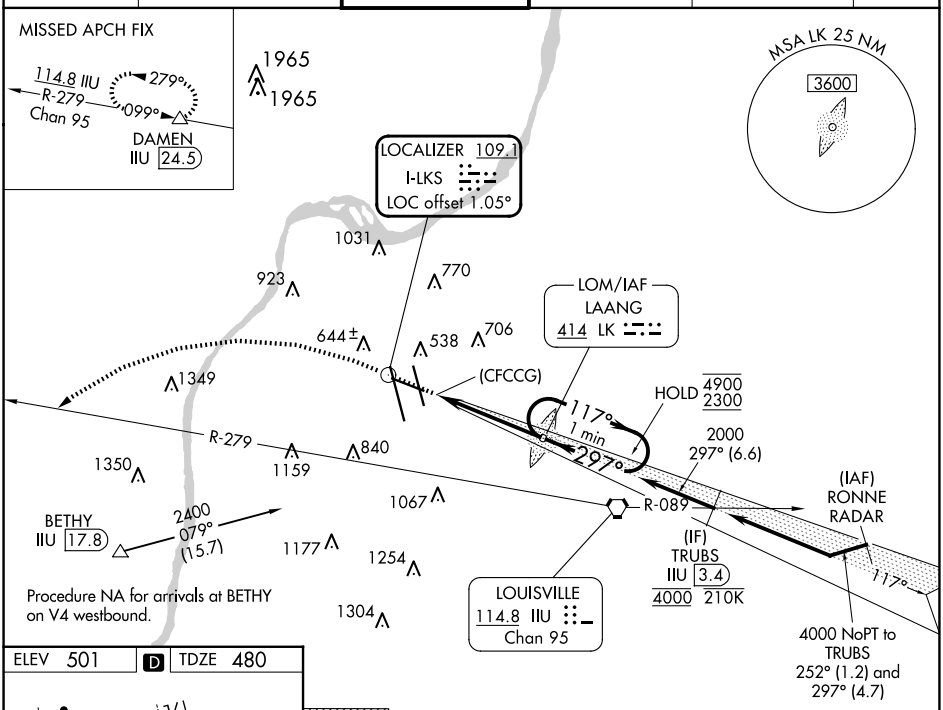

ELEV 501 | D | TDZE 480

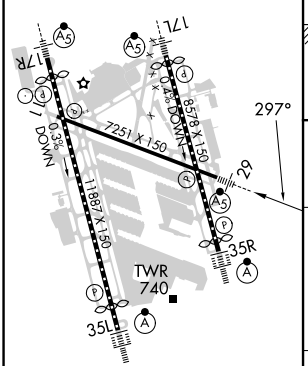

HIRL all Rwys
TDZ/CL Rwys 17L, 17R, 35L, and 35R

FAF to MAP 4.1 NM					
Knots	60	90	120	150	180
Min:Sec	4:06	2:44	2:03	1:38	1:22

R-3704 A & B

1100	4000 hdg 268°	IIU R-279	DAMEN

VGSI and descent angles not coincident (VGSI Angle 3.00/TCH 56).

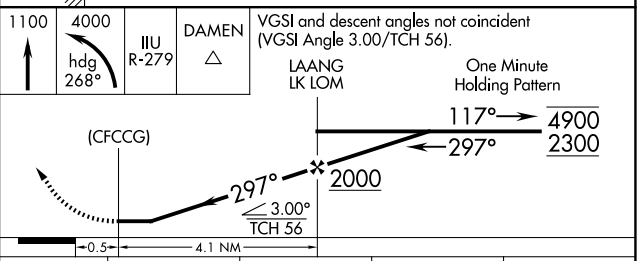

CATEGORY	A	B	C	D
S-29	1060/40	580 (600-¾)	1060-1¼	580 (600-1¼)
C CIRCLING	1060-1 559 (600-1)	1140-1 639 (700-1)	1160-1¾ 659 (700-1¾)	1400-3 899 (900-3)

SE-1, 02 OCT 2025 to 30 OCT 2025