LOC BC RWY 35L

LUBBOCK PRESTON SMITH INTL (LBB)

LOC I-LBB 111.7 Chan 54	APP CRS 354°	Rwy ldg 11500 TDZE 3254 Apt Elev 3282

MISSED APPROACH: Climb to 4000 then climbing right turn to 5200 on heading 170° and on LBB VORTAC R-114 to HYDRO INT/LBB 14.2 DME and hold.

ATIS	LUBBOCK APP CON	LUBBOCK TOWER	GND CON	CLNC DEL
125.3 270.275	119.2 351.8	120.5 239.3	121.9 348.6	125.8 281.55

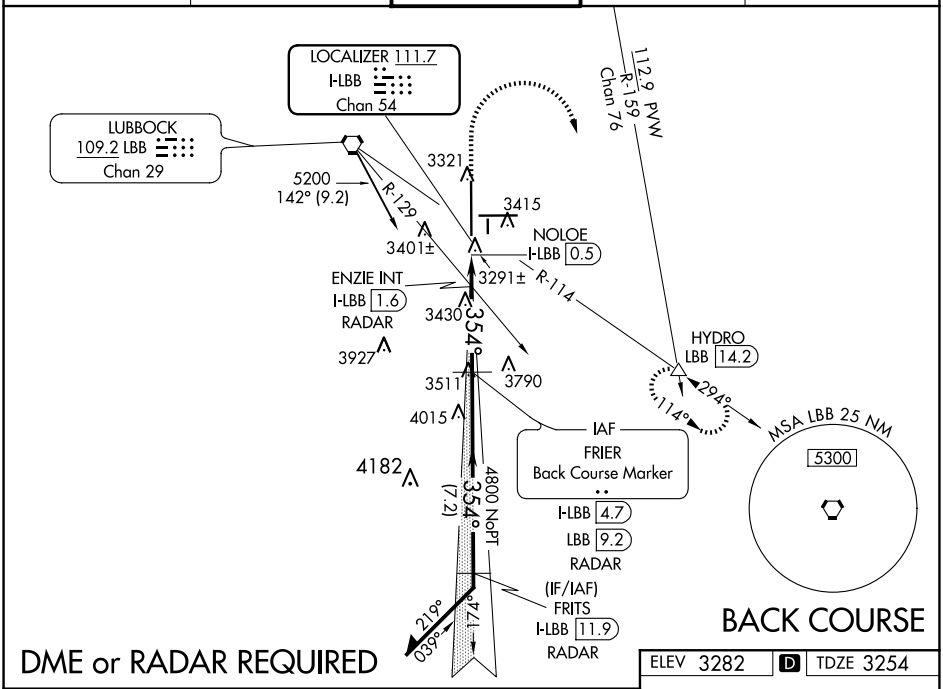

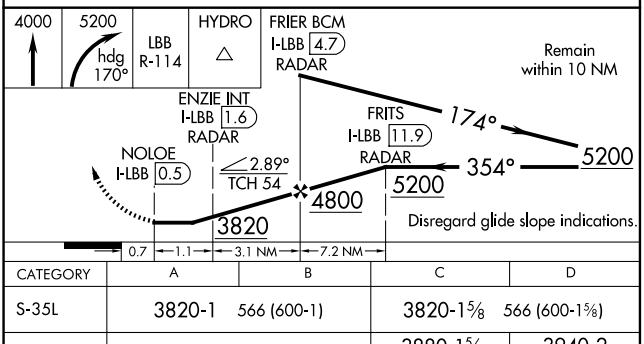

CATEGORY	A	B	C	D
S-35L	3820-1 566 (600-1)		3820-1⅝ 566 (600-1⅝)	
C CIRCLING	3820-1 538 (600-1)		3880-1⅝ 598 (600-1⅝)	3940-2 658 (600-2)
ENZIE FIX MINIMUMS				
S-35L	3560-1 306 (300-1)		3560-⅞ 306 (300-⅞)	
C CIRCLING	3720-1 438 (500-1)	3740-1 458 (500-1)	3880-1½ 598 (600-1½)	3940-2 658 (700-2)

ELEV 3282 | D | TDZE 3254

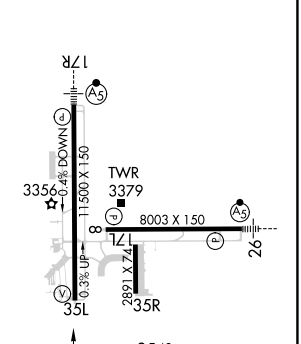

FAF to MAP 4.2 NM					
Knots	60	90	120	150	180
Min:Sec	4:12	2:48	2:06	1:41	1:24