GLS RWY 22L

NEWARK LIBERTY INTL (EWR)

GBAS	APP CRS	Rwy Ldg	8205
CH 21494	219°	TDZE	11
G22A		Apt Elev	17

RNP APCH - GPS.

T A NA Autopilot coupled approach NA below 211.

ALSF-2

MISSED APPROACH: Climb to 3000 direct TAYCU and on track 252° to KILMA and hold.

D-ATIS	NEWARK APP CON	NEWARK TOWER	GND CON	CLNC DEL	CPDLC
115.7 134.825	128.55 379.9	118.3 257.6	121.8	118.85	

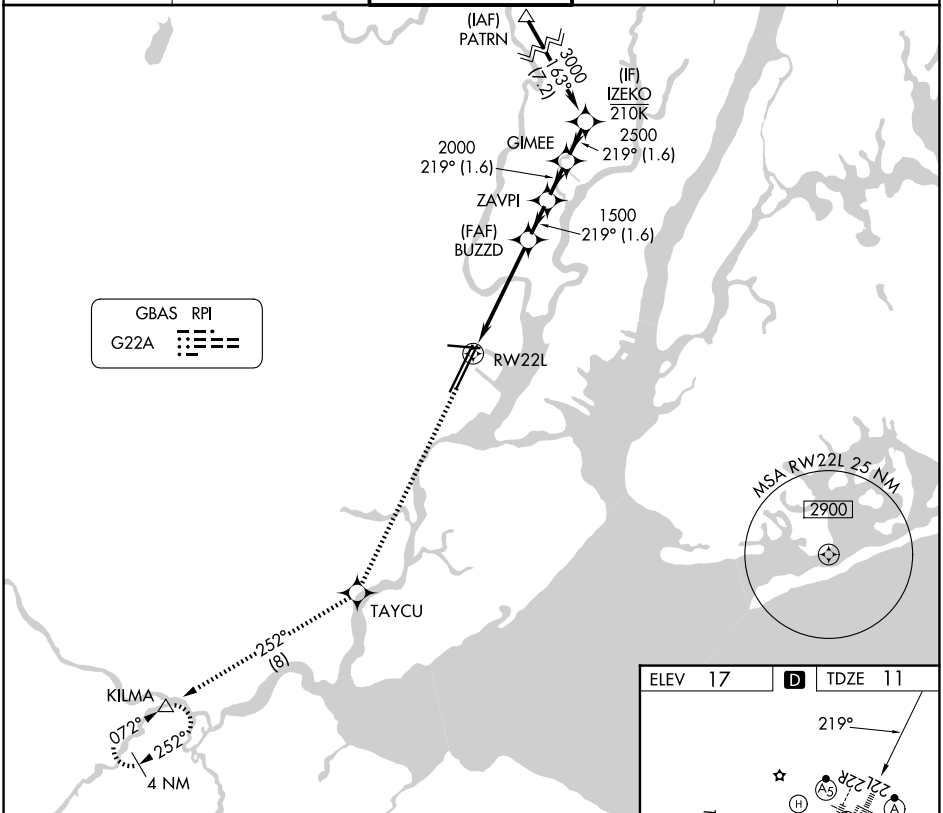

3000	TAYCU	tr 252°	KILMA

VGSI and GLS glidepath not coincident (VGSI Angle 3.00/TCH 60).

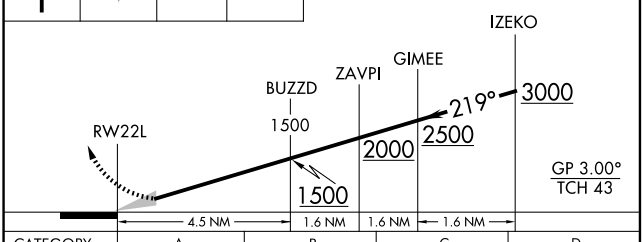

CATEGORY	A	B	C	D
GLS DA	211/18 200 (200-½)			

ELEV 17 D TDZE 11

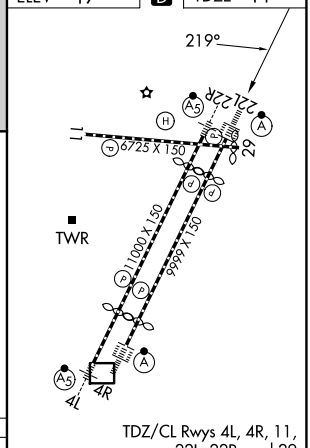

TDZ/CL Rwys 4L, 4R, 11, 22L, 22R, and 29
REIL Rwys 11, 22R, and 29
HIRL Rwys 4L-22R, 4R-22L, and 11-29

NE-2, 02 OCT 2025 to 30 OCT 2025

NE-2, 02 OCT 2025 to 30 OCT 2025