APP CRS	Rwy Ldg	8205
219°	TDZE	11
	Apt Elev	17

RNAV (RNP) Y RWY 22L

NEWARK LIBERTY INTL (EWR)

RNP AR APCH - GPS.

For uncompensated Baro-VNAV systems, procedure NA below -13°C or above 54°C.

ALSF-2

MISSED APPROACH: Climb to 600 then climbing right turn to 3000 direct KILMA and hold.

D-ATIS	NEWARK APP CON	NEWARK TOWER	GND CON	CLNC DEL	CPDLC
115.7 134.825	128.55 379.9	118.3 257.6	121.8	118.85	

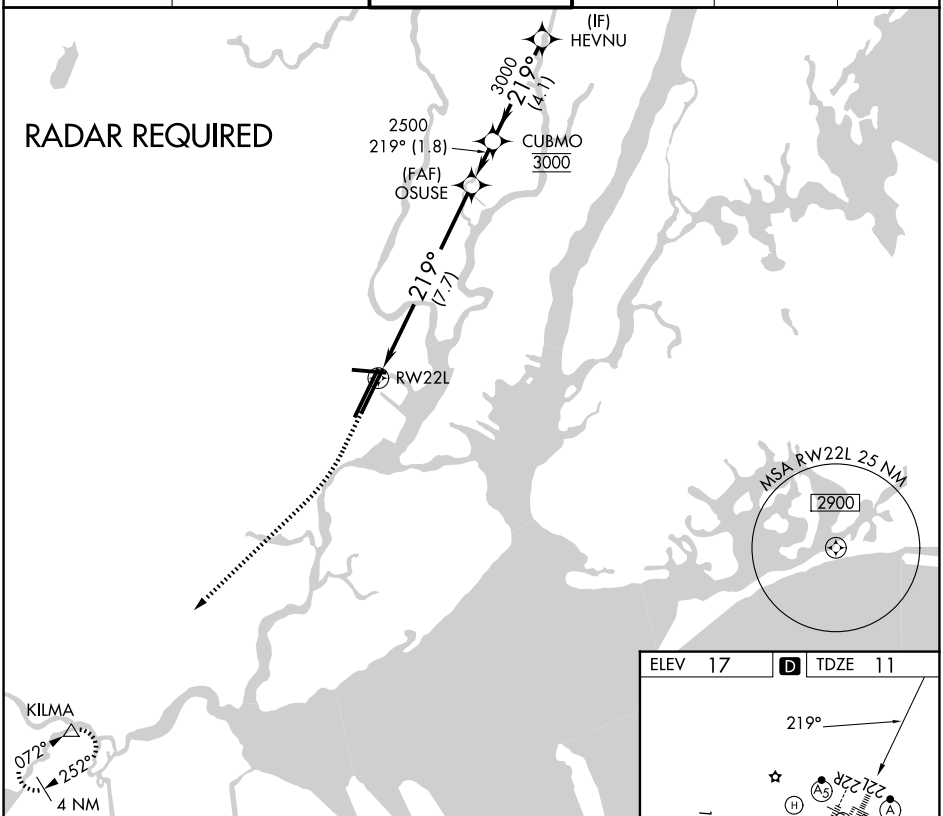

600	3000	KILMA

VGSI and RNAV glidepath not coincident (VGSI Angle 3.00/TCH 60).

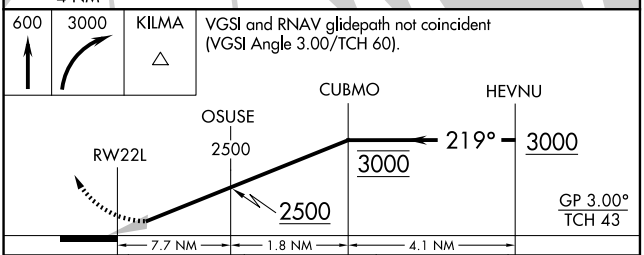

CATEGORY	A	B	C	D
RNP 0.30 DA	462/50 451 (500-1)			

AUTHORIZATION REQUIRED

ELEV 17 D TDZE 11

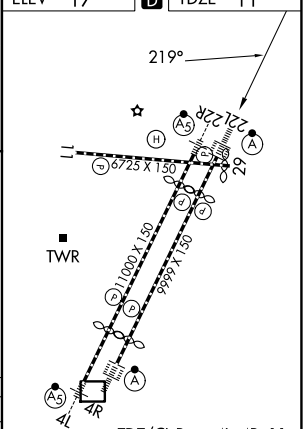

TDZ/CL Rwys 4L, 4R, 11, 22L, 22R, and 29
REIL Rwys 11, 22R, and 29
HIRL Rwys 4L-22R, 4R-22L, and 11-29

NE-2, 02 OCT 2025 to 30 OCT 2025

NE-2, 02 OCT 2025 to 30 OCT 2025