APP CRS	Rwy Ldg	7002
314°	TDZE	7
	Apt Elev	21

RNAV (GPS) X RWY 31
LAGUARDIA (LGA)

RNP APCH - GPS.
RADAR required.
Rwy 31 helicopter visibility reduction below ¾ SM NA.

MISSED APPROACH: (Do not exceed 165K until Rwy 31 and do not exceed 210K until YOMAN) Climbing right turn to 3000 direct RINNG and on track 043° to CHNZO and on track 055° to JDAWG and on track 107° to YOMAN and hold.

D-ATIS	NEW YORK APP CON	LAGUARDIA TOWER	GND CON
125.95	120.8 263.0	118.7 263.0	121.7 263.0

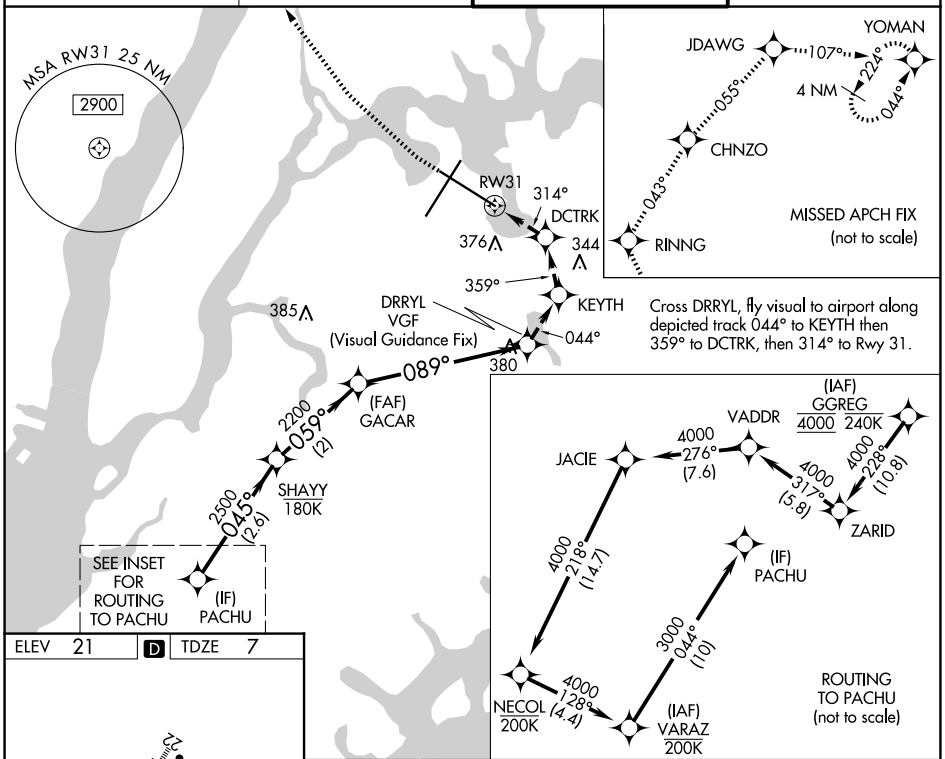

ELEV 21 | D | TDZE 7

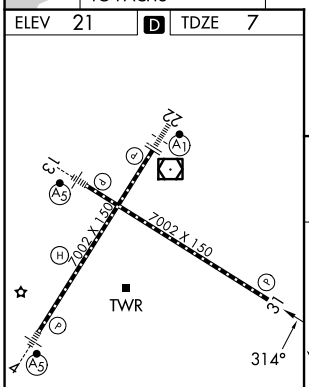

TDZ/CL Rwys 4, 13 and 22
HIRL Rwys 4-22 and 13-31
REIL Rwy 31

3000	RINNG	tr 043°	CHNZO	tr 055°	JDAWG	tr 107°	YOMAN

* Check ALT.

VGSI and descent angles not coincident (VGSI Angle 3.00/TCH 71).
Turns required in the visual segment.

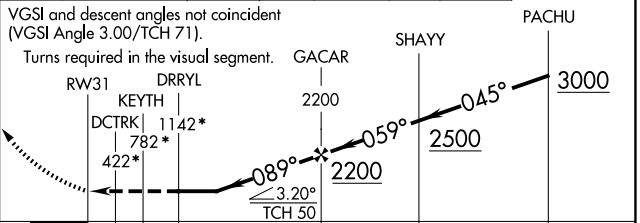

CATEGORY	A	B	C	D
LNAV MDA	1160-4 1153 (1200-4)			

NE-2, 02 OCT 2025 to 30 OCT 2025