RNAV (GPS) RWY 14
NORFOLK INTL (ORF)

APP CRS	Rwy Ldg	4301
137°	TDZE	25
	Apt Elev	27

Rwy 14 helicopter visibility reduction below ¾ SM NA.
DME/DME RNP-0.3 NA.

MISSED APPROACH: Climbing left turn to 2000 direct JIMMY and hold.

ATIS	NORFOLK APP CON	NORFOLK TOWER	GND CON	CLNC DEL
127.15	118.9 353.7	120.8 257.8	121.9	118.5

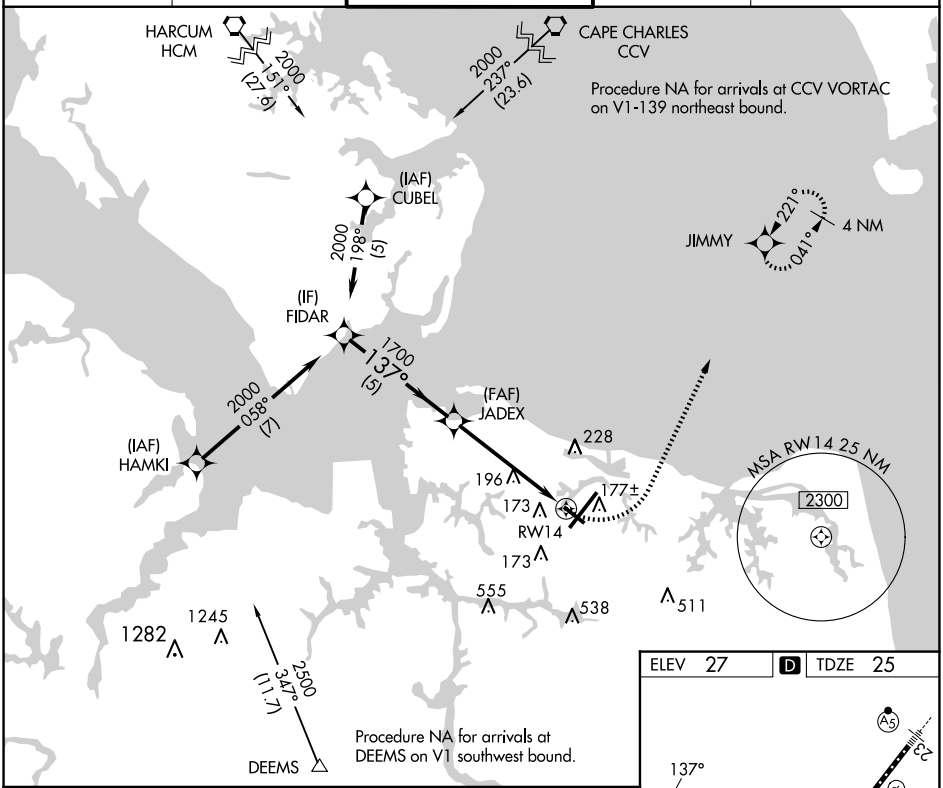

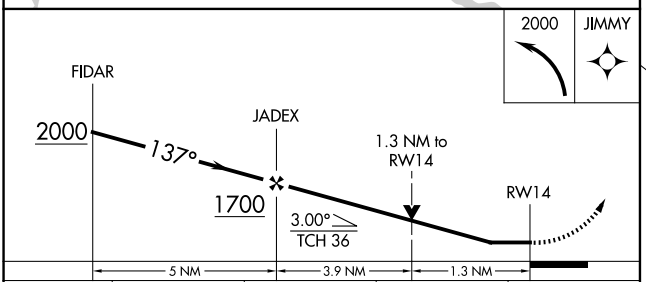

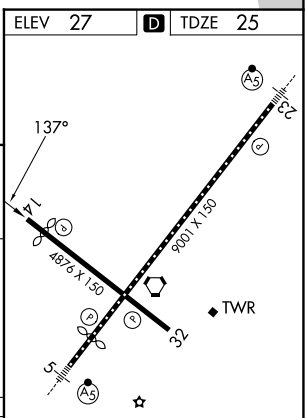

REIL Rwys 14 and 32
HIRL Rwy 5-23
MIRL Rwy 14-32

CATEGORY	A	B	C	D
LNAV MDA	460-1 435 (500-1)		460-1¼ 435 (500-1¼)	
C CIRCLING	480-1 453 (500-1)	540-1 513 (600-1)	540-1½ 513 (600-1½)	900-2¾ 873 (900-2¾)

NE-3, 02 OCT 2025 to 30 OCT 2025

NE-3, 02 OCT 2025 to 30 OCT 2025