VOR/DME RWY 32
NORFOLK INTL (ORF)

VORTAC ORF	APP CRS	Rwy Ldg	3901
116.9	326°	TDZE	25
Chan 116		Apt Elev	26

Visibility reduction by helicopters NA.

MISSED APPROACH: Climbing right turn to 2000 via ORF R-041 to JIMMY Int/11.8 DME and hold.

ATIS	NORFOLK APP CON	NORFOLK TOWER	GND CON	CLNC DEL
127.15	118.9 353.7	120.8 257.8	121.9	118.5

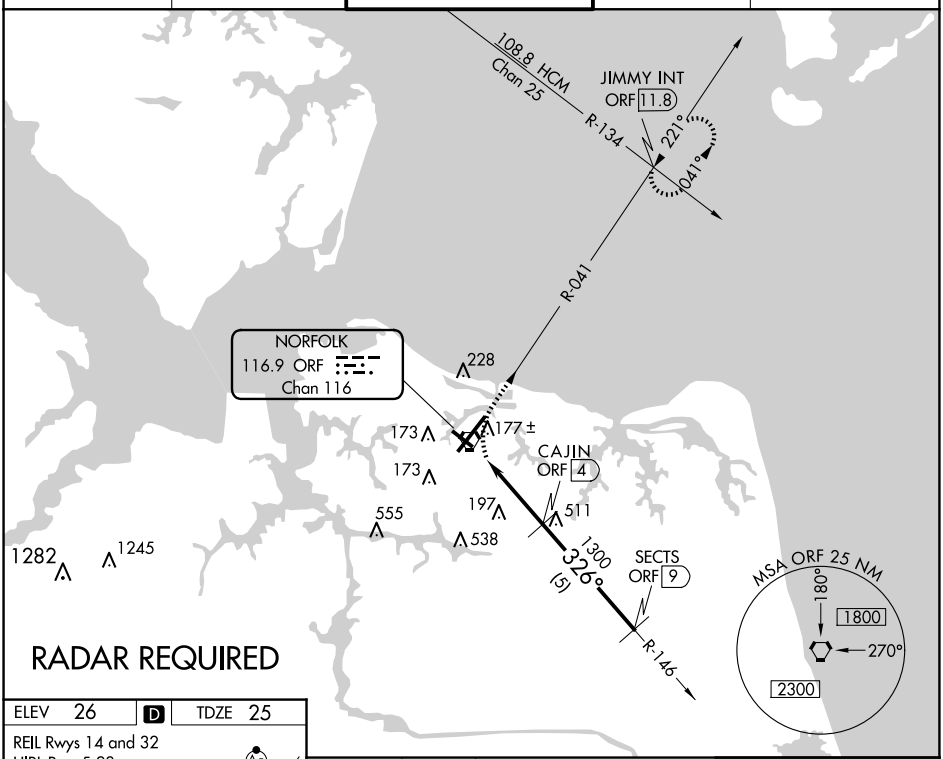

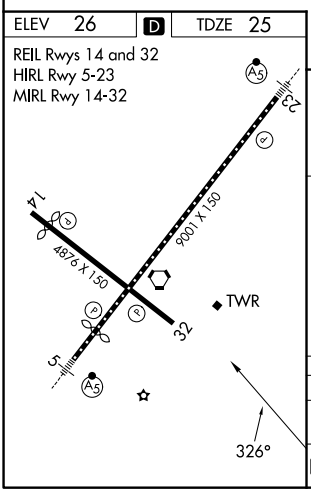

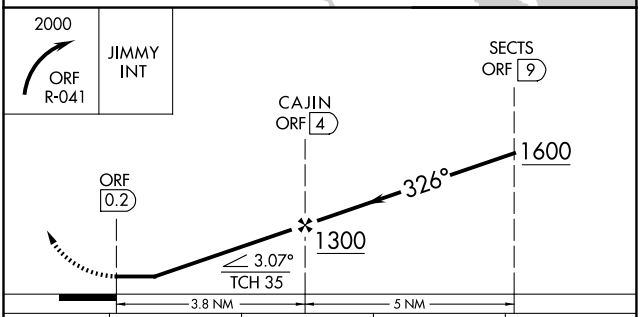

CATEGORY	A	B	C	D
S-32	460-1 435 (500-1)		460-1¼ 435 (500-1¼)	460-1½ 435 (500-1½)
C CIRCLING	480-1 454 (500-1)	540-1 514 (600-1)	540-1½ 514 (600-1½)	900-2¾ 874 (900-2¾)