ILS or LOC RWY 28R
OAKLAND SAN FRANCISCO BAY (OAK)

LOC I-OAK	APP CRS		28R	28L
109.9	278°	Rwy Ldg	5457	6213
		TDZE	7	9
		Apt Elev	9	9

RNP APCH - GPS. From BBUBB or FFIST or MYSHN.
DME required.
DME from OAK VOR/DME. Simultaneous reception of I-OAK and OAK DME required.
*RVR 1800 authorized with use of FD or AP or HUD to DA.

MALSR Rwy 28R

MISSED APPROACH: Climb to 1900 then climbing right turn to 3000 on heading 340° and SGD VORTAC R-165 to REBAS/SGD 14.3 DME and hold.

D-ATIS	NORCAL APP CON	OAKLAND TOWER	GND CON
133.775	125.35 263.15	118.3 291.65 (10L/R-28L/R, 15-33) 127.2 256.9 (12-30)	121.9 (10L/R-28L/R, 15-33) 121.75 (12-30)

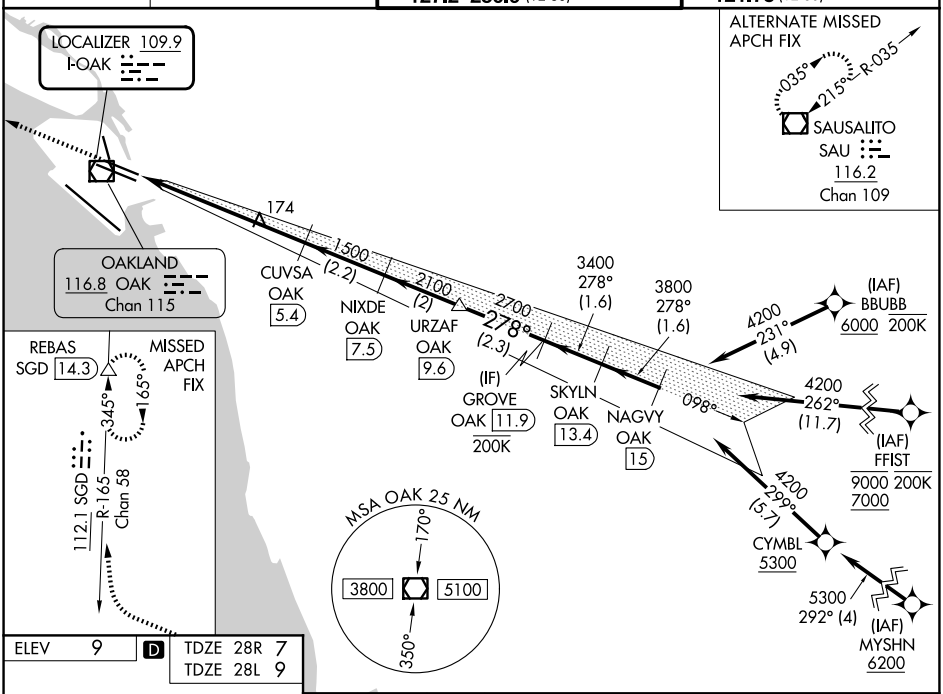

ELEV 9	D	TDZE 28R 7
		TDZE 28L 9

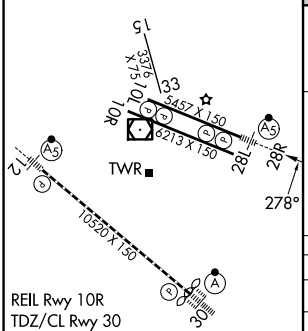

REIL Rwy 10R
TDZ/CL Rwy 30
MIRL Rwy 15-33
HIRL Rwys 12-30, 10L-28R, 10R-28L

FAF to MAP 4.5 NM					
Knots	60	90	120	150	180
Min:Sec	4:30	3:00	2:15	1:48	1:30

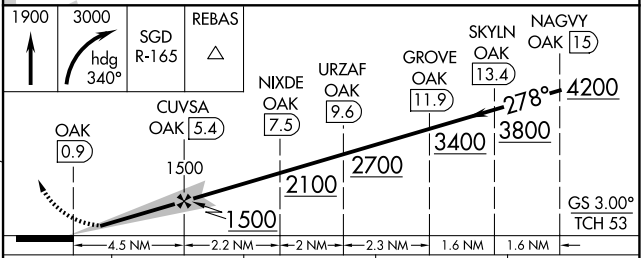

CATEGORY	A	B	C	D
S-ILS 28R*	207/24 200 (200-½)			
S-LOC 28R	440/24 433 (500-½)		440/40 433 (500-¾)	
SIDESTEP 28L	440-1 431 (500-1)		440-1½ 431 (500-1½)	440-2 431 (500-2)
CIRCLING	560-1 551 (600-1)		660-1¾ 651 (700-1¾)	1400-3 1391 (1400-3)

SW-2, 02 OCT 2025 to 30 OCT 2025