WAAS CH 72700 W28A	APP CRS 278°	Rwy Ldg 6213 TDZE 9 Apt Elev 9

RNAV (GPS) Y RWY 28L
OAKLAND SAN FRANCISCO BAY (OAK)

RNP APCH - GPS.

Rwy 28L helicopter visibility reduction below RVR 4000 NA.
For uncompensated Baro-VNAV systems, LNAV/VNAV NA below 2°C or above 54°C.

MISSED APPROACH: Climb to 4000 direct SOYOK and on track 285° to SAU VOR/DME and hold, continue climb-in-hold to 4000.

D-ATIS	NORCAL APP CON	OAKLAND TOWER	GND CON
133.775	125.35 263.15	118.3 291.65 (10L/R-28L/R, 15-33) 127.2 256.9 (12-30)	121.9 (10L/R-28L/R, 15-33) 121.75 (12-30)

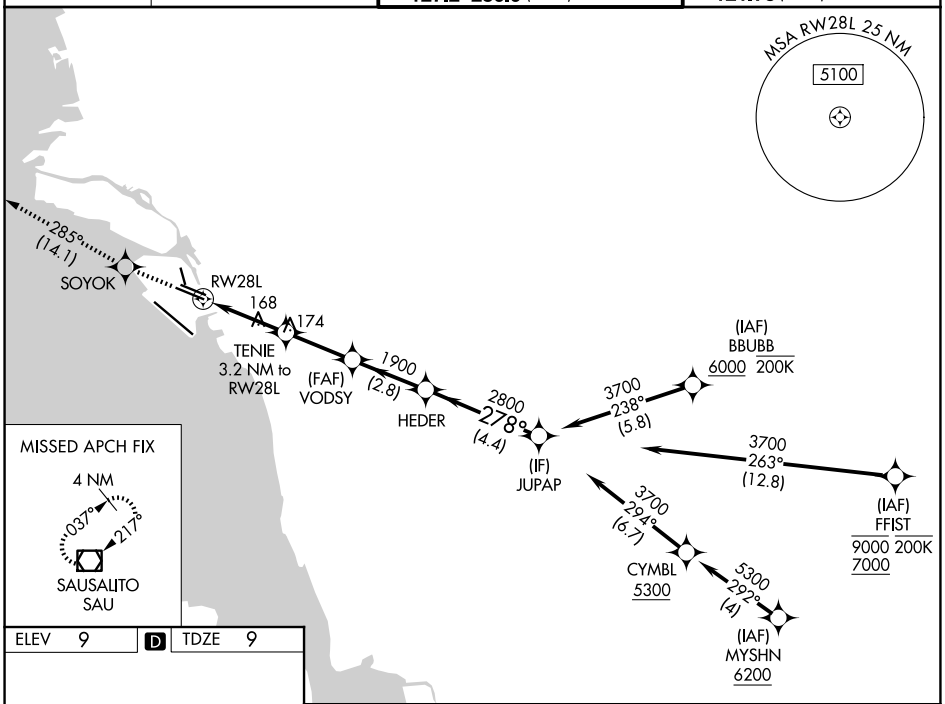

ELEV 9 | D | TDZE 9

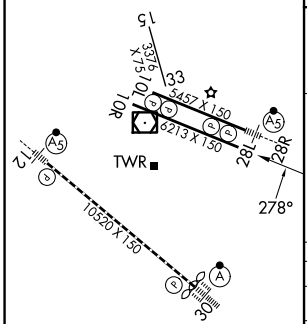

REIL Rwy 10R
TDZ/CL Rwy 30
MIRL Rwy 15-33
HIRL Rwys 12-30, 10L-28R, 10R-28L

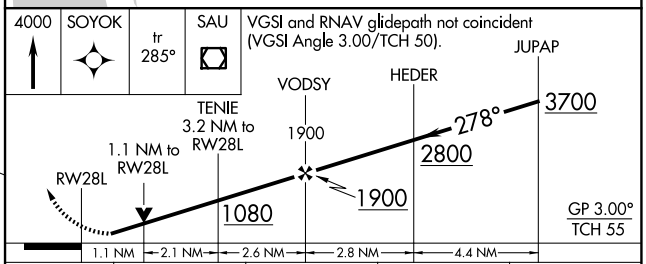

CATEGORY		A	B	C	D
LPV	DA	259/40 250 (300-¾)			
LNAV/VNAV	DA	387/55 378 (400-1)			
LNAV	MDA	420/55 411 (500-1)		420/60 411 (500-1¼)	
CIRCLING		560-1 551 (600-1)		660-1¾ 651 (700-1¾)	1400-3 1391 (1400-3)

SW-2, 02 OCT 2025 to 30 OCT 2025
SW-2, 02 OCT 2025 to 30 OCT 2025