OKLAHOMA CITY, OKLAHOMA

RNAV (GPS) RWY 36

TINKER AFB (KTIK)

APCH CRS	Rwy ldg	11,100
356°	TDZE	1291
	Arpt Elev	1291

- (USAF)

* Cat E Circling not authorized in sector S of Rwy 13-31 and W of Rwy 18-36.

ALSF-1

MISSED APPROACH: Climb to 4000 direct OZZZZ waypoint and hold.

ATIS★	OKE CITY APP CON/DEP CON	TOWER	GND CON	CLNC DEL	ASR
270.1	124.2 336.4	124.45 251.05	121.8 275.8	119.7 335.8	

DME/DME RNP-0.3 NA

For uncompensated Baro-VNAV systems, LNAV/VNAV NA below -17°C (2°F)

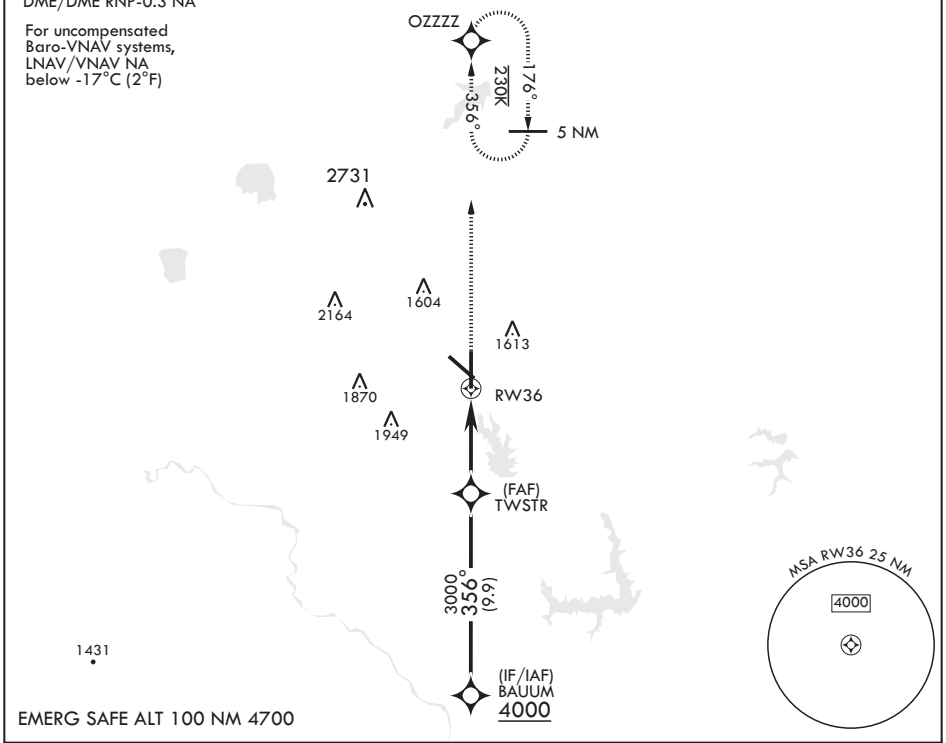

EMERG SAFE ALT 100 NM 4700

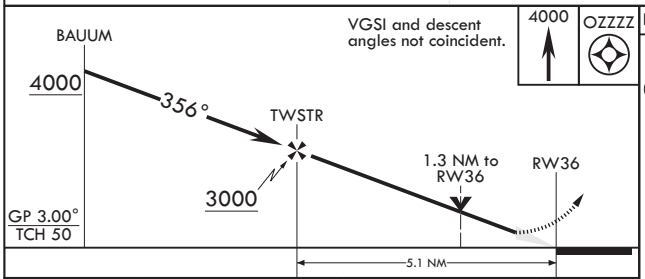

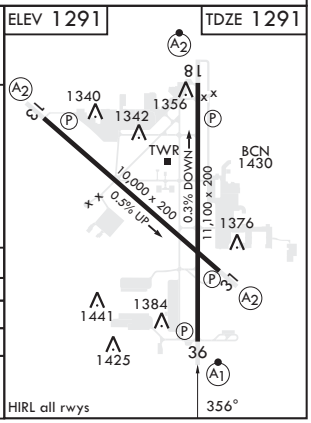

CATEGORY	A	B	C	D	E
LNAV/VNAV DA	1739/53 448 (500-1)				
LNAV MDA	1740/24 449 (500-½)		1740/45 449 (500-⅞)		
CIRCLING*	1820-1 529 (600-1)		2000-2 709 (800-2)	2040-2½ 749 (800-2½)	2040-2¾ 749 (800-2¾)

SC-1, 02 OCT 2025 to 30 OCT 2025

OKLAHOMA CITY, OKLAHOMA

35°25'N - 97°23'W

TINKER AFB (KTIK)

Amdt 1 13JUN24

RNAV (GPS) RWY 36