GLENDALE, ARIZONA

# HI-ILS or LOC/DME RWY 21L

| LOC I-EMJ | APCH CRS | Rwy ldg | 9912 |
|---|---|---|---|
| 110.9 | 213° | TDZE | 1084 |
| | | Arpt Elev | 1084 |

[USAF] LUKE AFB (KLUF)

RADAR required

* When ALS inop, increase vis to ¾ mile.
** When ALS inop, increase vis to 1⅜ miles.

ALSF-1

MISSED APPROACH: Climbing to 5000, intercept LUF TACAN R-213 to 19 DME (CESAT). Contact LUKE APP CON.

| ATIS ★ | APP CON ★ | TOWER ★ | GND CON ★ | CLNC DEL ★ |
|---|---|---|---|---|
| 134.925 269.85 | 118.15 363.125 | 119.1 379.9 | 133.175 335.8 | 126.25 273.475 |

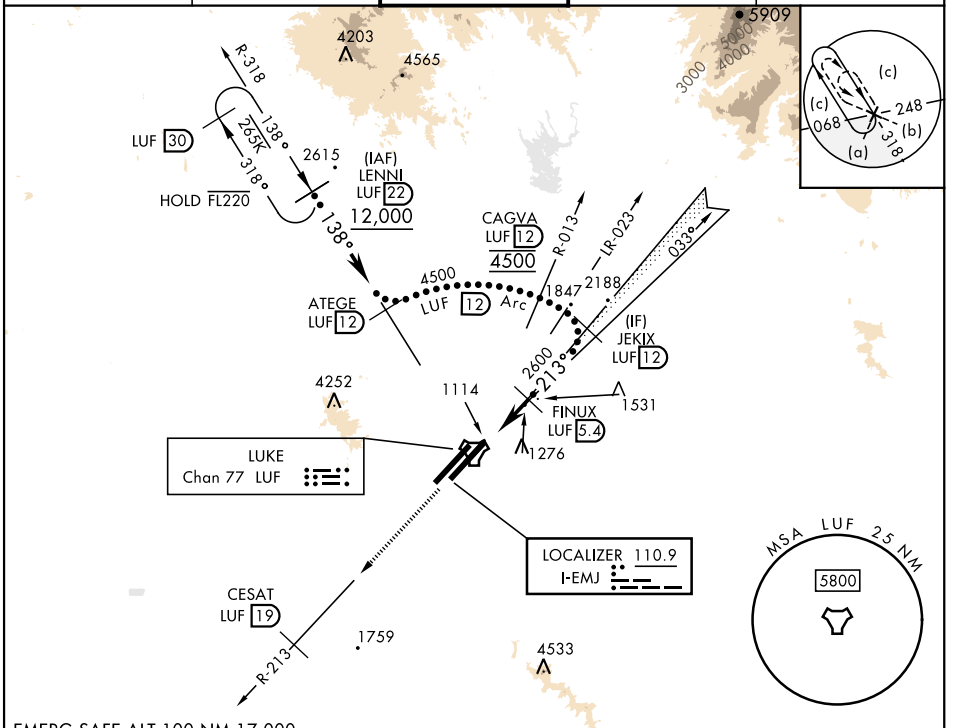


EMERG SAFE ALT 100 NM 17,000

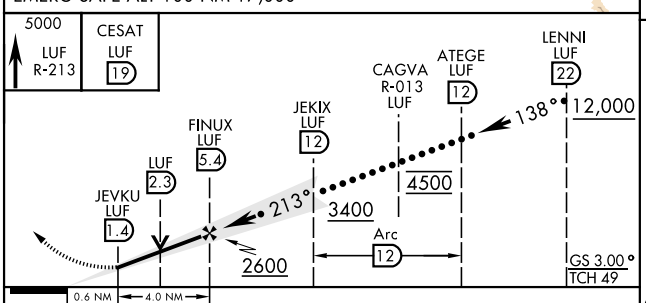


ELEV 1084 TDZE 1084

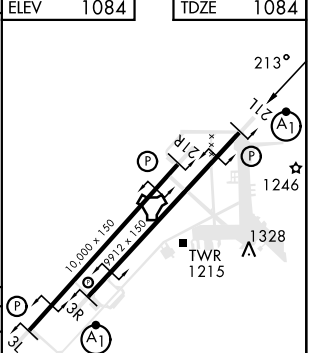


HIRL all rwys

| CATEGORY | C | D | E |
|---|---|---|---|
| S-ILS 21L * | 1284-½ | 200 | (200-½) |
| S-LOC/ DME 21L ** | 1600-1 | 516 | (600-1) |
| SIDESTEP 21R | 1600-2 | 516 | (600-2) |
| CIRCLING | NOT AUTHORIZED | | |

SW-4, 02 OCT 2025 to 30 OCT 2025

SW-4, 02 OCT 2025 to 30 OCT 2025