WAAS CH 70321 W26A	APP CRS 258°	Rwy ldg 11489 TDZE 1135 Apt Elev 1135

RNAV (GPS) Y RWY 26
PHOENIX SKY HARBOR INTL (PHX)

RNP APCH-GPS.

Simultaneous approach authorized. LNAV procedure NA during simultaneous operations. Use of FD or AP required during simultaneous operations. For uncompensated Baro-VNAV systems, procedure NA below 2°C or above 54°C .

MISSED APPROACH: Climb to 1700 then climbing right turn to 6000 direct RAXEE and hold.

D-ATIS	PHOENIX APP CON	PHOENIX TOWER	GND CON	CLNC DEL	CPDLC
127.575	128.65 353.9	118.7 278.8 (Rwy 8-26) 120.9 254.3 (Rwy 7L-25R, 7R-25L)	119.75 269.2 (N) 132.55 269.2 (S)	118.1 269.2	

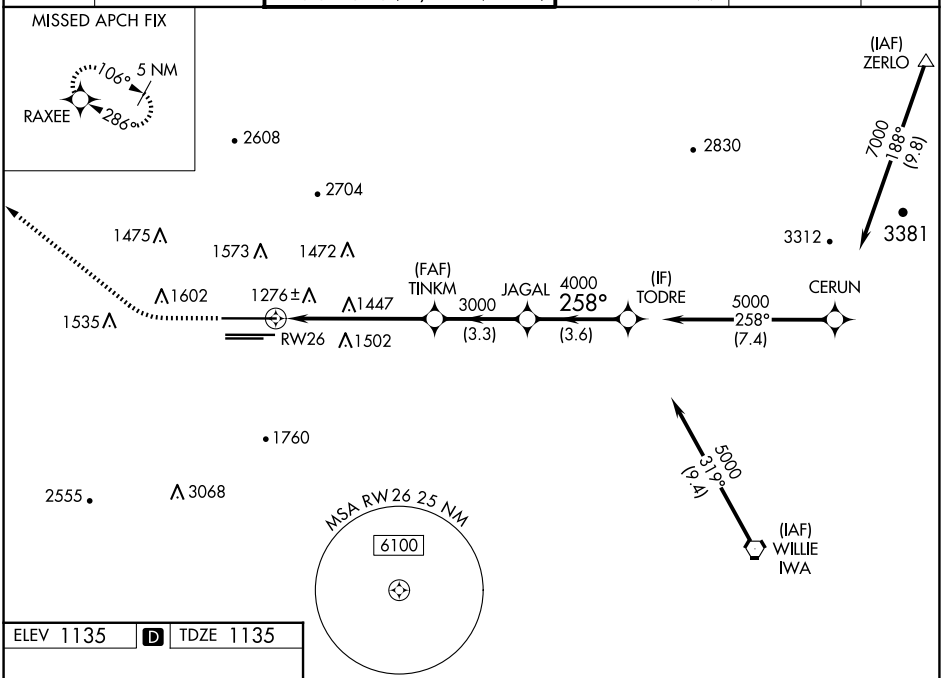

ELEV 1135 | D | TDZE 1135

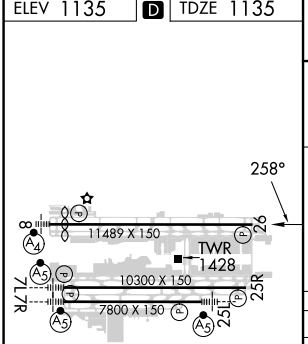

HIRL Rwys 8-26, 7L-25R and 7R-25L
REIL Rwy 26

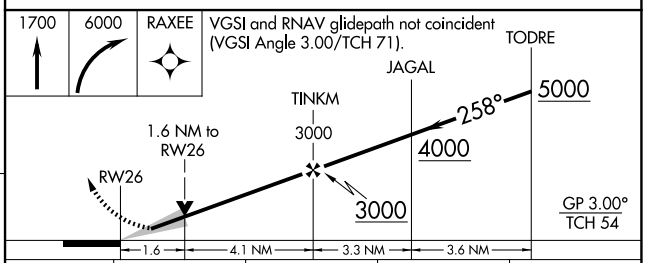

CATEGORY	A	B	C	D
LPV DA	1390-¾ 255 (300-¾)			
LNAV/VNAV DA	1581-1⅜ 446 (500-1⅜)			
LNAV MDA	1700-1 565 (600-1)		1700-1⅝ 565 (600-1⅝)	
CIRCLING	1740-1 605 (700-1)		2040-2¾ 905 (1000-2¾)	2340-3 1205 (1300-3)

SW-4, 02 OCT 2025 to 30 OCT 2025
SW-4, 02 OCT 2025 to 30 OCT 2025