WAAS CH 77925 W18A	APP CRS 178°	Rwy ldg 5150 TDZE 50 Apt Elev 76

RNAV (GPS) RWY 18
PORTLAND INTL JETPORT (PWM)

RNP APCH.

For uncompensated Baro-VNAV systems, LNAV/VNAV NA below -19°C (-2°F) or above 54°C (130°F). Rwy 18 helicopter visibility reduction below ¾ SM NA.

MISSED APPROACH: Climb to 3100 direct JUVIN and hold, continue climb-in-hold to 3100.

ATIS	PORTLAND APP CON ★	PORTLAND TOWER ★	GND CON	CLNC DEL	UNICOM
119.05	119.75 269.35	120.9 L (CTAF) 257.8	121.9	121.9	122.95

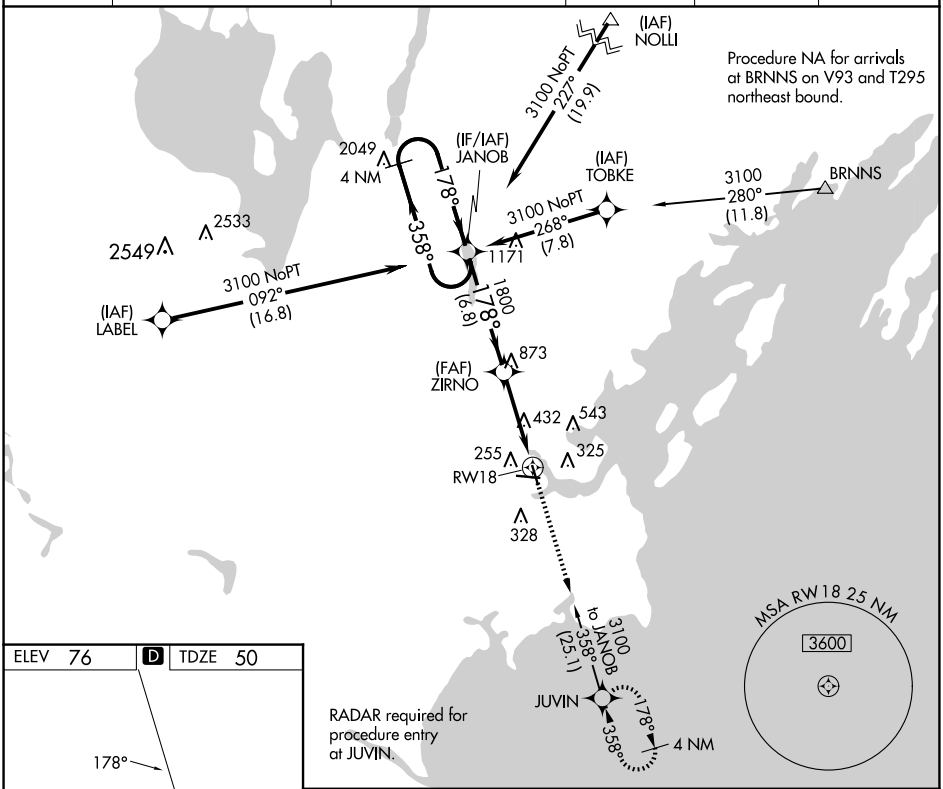

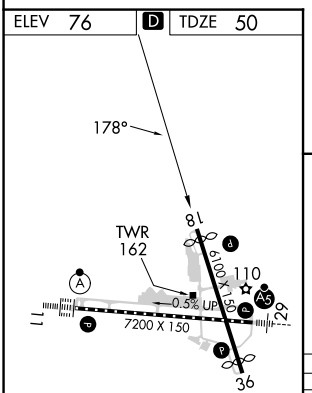

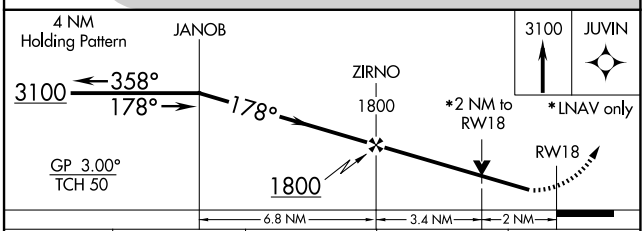

CATEGORY	A	B	C	D
LPV DA	300-¾ 250 (300-¾)			
LNAV/VNAV DA	477-1⅜ 427 (500-1⅜)			
LNAV MDA	740-1 690 (700-1)		740-2 690 (700-2)	
C CIRCLING	740-1 664 (700-1)		740-2 664 (700-2)	860-2½ 784 (800-2½)

TDZ/CL Rwy 11 L
MIRL Rwy 18-36 L
HIRL Rwy 11-29 L
REIL Rwys 18 and 36 L

NE-1, 02 OCT 2025 to 30 OCT 2025