RNAV (GPS) Y RWY 35L
RENO/TAHOE INTL (RNO)

WAAS CH 82609 W35A	APP CRS 347°	Rwy ldg 10011 TDZE 4410 Apt Elev 4415

RNP APCH - GPS.
For inop ALS increase LPV all Cats visibility to 3 SM.
-13°C

MALSR

MISSED APPROACH: Climb to 11000 direct ETARE and on track 347° to TAKLE and hold, continue climb-in-hold to 11000.
*Missed approach requires minimum climb to 260 feet per NM to 6860.

D-ATIS	NORCAL APP CON	RENO TOWER	GND CON	CLNC DEL	CPDLC
135.8 363.0	119.2 279.55 126.3 353.9	118.7 257.8	121.9 348.6	124.9 370.85	

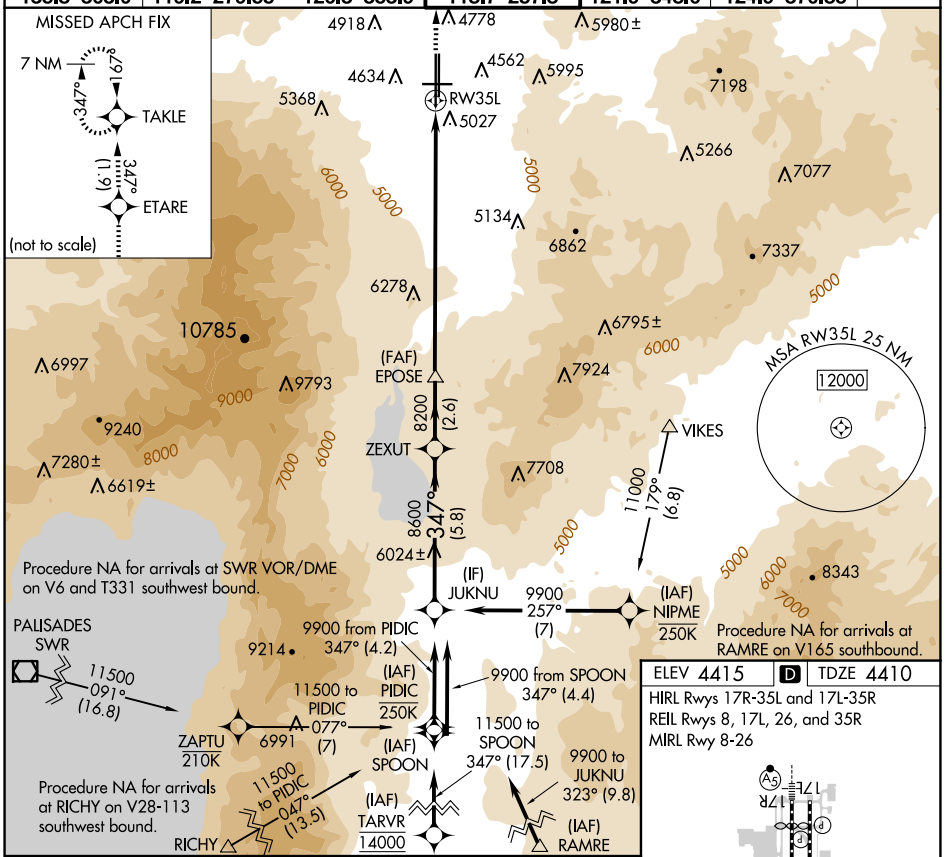

ELEV 4415 | D | TDZE 4410

HIRL Rwys 17R-35L and 17L-35R
REIL Rwys 8, 17L, 26, and 35R
MIRL Rwy 8-26

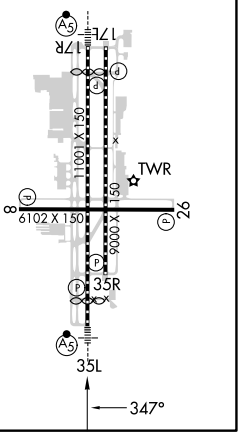

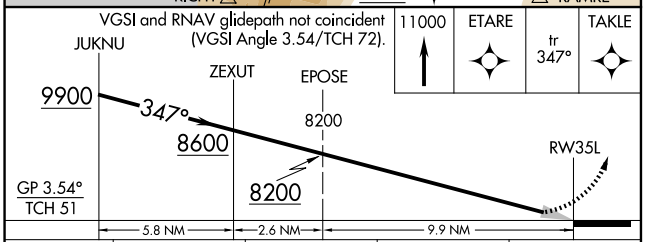

CATEGORY	A	B	C	D
LPV DA*	4740-½ 330 (400-½)			NA
LPV DA	5384-2½ 974 (1000-2½)			NA

SW-4, 02 OCT 2025 to 30 OCT 2025

SW-4, 02 OCT 2025 to 30 OCT 2025