RNAV (GPS) Z RWY 34
RICHMOND INTL (RIC)

WAAS CH 97520 W34A	APP CRS 338°	Rwy Ldg 9003 TDZE 161 Apt Elev 168

RNP APCH.

For uncompensated Baro-VNAV systems, LNAV/VNAV NA below -11°C or above 54°C. For inop ALS, increase LNAV/VNAV all Cats visibility to 1¼ SM and LNAV Cats C and D visibility to RVR 5500.

ALSF-2

MISSED APPROACH: Climb to 2500 direct IFPIG and hold.

ATIS	POTOMAC APP CON	RICHMOND TOWER	GND CON
119.15 263.025	126.4 282.375 (001°-185°) 126.75 307.2 (186°-360°)	121.1 257.8	121.9 348.6

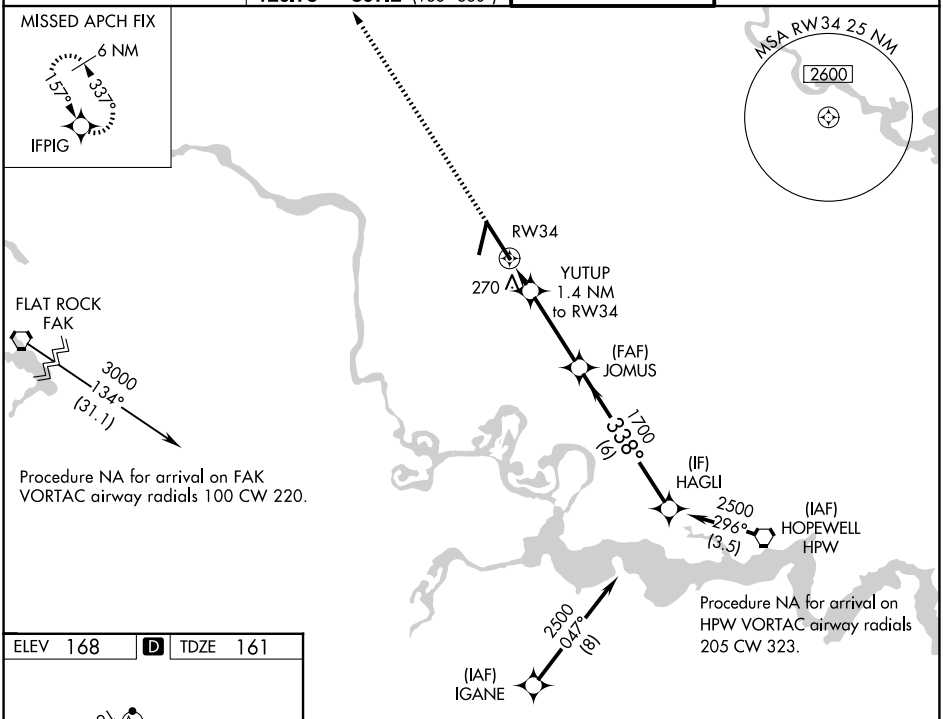

ELEV 168 | D | TDZE 161

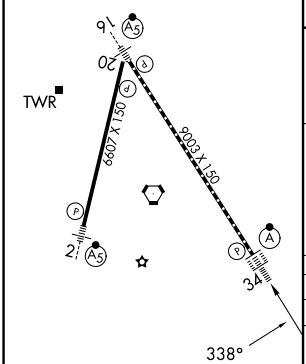

TDZ/CL Rwy 34
HIRL Rwys 2-20 and 16-34
REIL Rwy 20

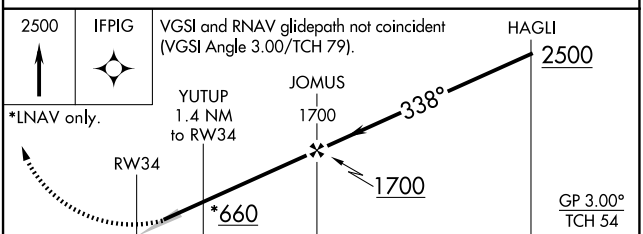

CATEGORY	A	B	C	D
LPV DA	361/18 200 (200-½)			
LNAV/VNAV DA	530/37 369 (400-¾)			
LNAV MDA	520/24 359 (400-½)		520/30 359 (400-⅝)	
CIRCLING	660-1 492 (500-1)		700-1½ 532 (600-1½)	720-2 552 (600-2)

NE-3, 02 OCT 2025 to 30 OCT 2025

NE-3, 02 OCT 2025 to 30 OCT 2025