APP CRS	Rwy Ldg	10553
123°	TDZE	540
	Apt Elev	617

RNAV (RNP) Z RWY 12R
ST LOUIS LAMBERT INTL (STL)

RNP AR APCH - GPS. Authorization required from HRBEE or RRIPP: RF.
RADAR required for procedure entry.
For uncompensated Baro-VNAV systems, procedure NA below -16°C or above 54°C. For inop ALS, increase RNP 0.30 all Cats visibility to 1⅜ SM. Simultaneous approach authorized with Rwy 11 except for arrivals at RRIPP and HRBEE. Use of FD or AP required during simultaneous operations.

MALSR

MISSED APPROACH: Climb to 5000 on track 123° to FONTI and hold, continue climb-in-hold to 5000.

D-ATIS	ST. LOUIS APP CON	ST. LOUIS TOWER	GND CON	CLNC DEL	CPDLC
125.025 379.925	132.125 360.6	118.5 257.7	121.9 348.6 (Inbound) 121.65 377.175 (Outbound) 118.925 227.125 (Rwy 11/29)	119.5 363.1	

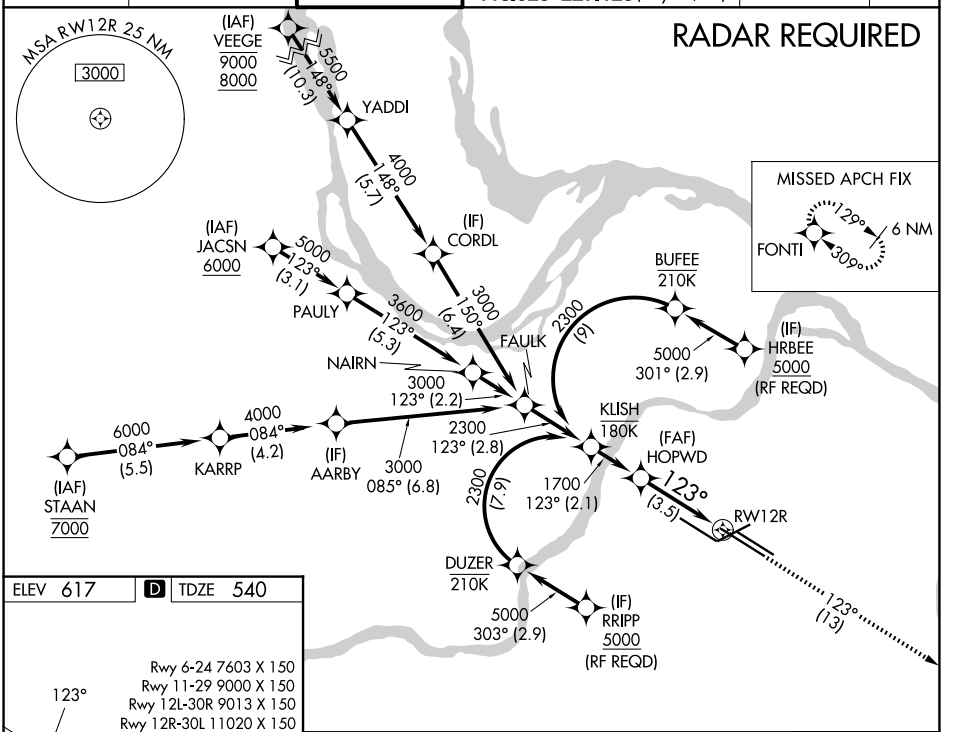

ELEV 617 | D | TDZE 540

Rwy 6-24 7603 X 150
Rwy 11-29 9000 X 150
Rwy 12L-30R 9013 X 150
Rwy 12R-30L 11020 X 150

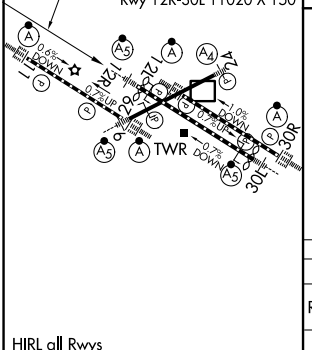

HIRL all Rwys
TDZ/CL Rwys 11, 12L, 12R, 29, and 30R

VGSI and RNAV glidepath not coincident (VGSI Angle 3.00/TCH 71).

5000
tr 123°

FONTI

See planview for multiple IF locations.

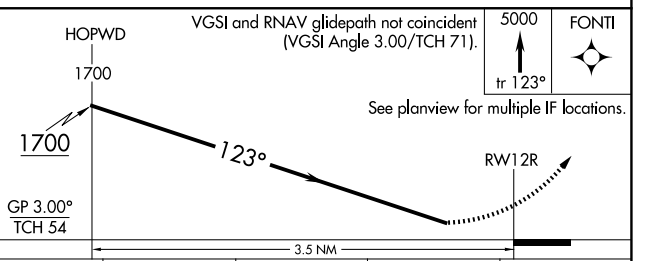

CATEGORY	A	B	C	D
RNP 0.30 DA	998/60 458 (400-1¼)			

AUTHORIZATION REQUIRED

NC-3, 02 OCT 2025 to 30 OCT 2025