| WAAS CH 82740 W34A | APP CRS 338° | Rwy Ldg 5862 TDZE 4606 Apt Elev 4606 |
|---|---|---|

# RNAV (GPS) RWY 34
## SOUTH VALLEY RGNL (SVR)

RNP APCH - GPS.

VDP NA when using SLC altimeter setting. Baro-VNAV NA. When local altimeter setting not received, use SLC altimeter setting and increase all LPV DA to 4956 feet and all visibilities ⅛ SM. Increase LNAV/VNAV DA to 5159 feet and all visibilities ¼ SM. Increase all MDAs 80 feet and LNAV visibility Cat C/D ⅛ SM, and Circling visibility Cat B ¼ SM.

MISSED APPROACH: Climb to 9000 direct DUYDE and on track 309° to KITBE and on track 268° to STACO and hold.

| AWOS-3PT | SALT LAKE CITY APP CON | CLNC DEL | UNICOM |
|---|---|---|---|
| 134.425 | 120.9 322.3 | 127.0 | 122.7 (CTAF) L |

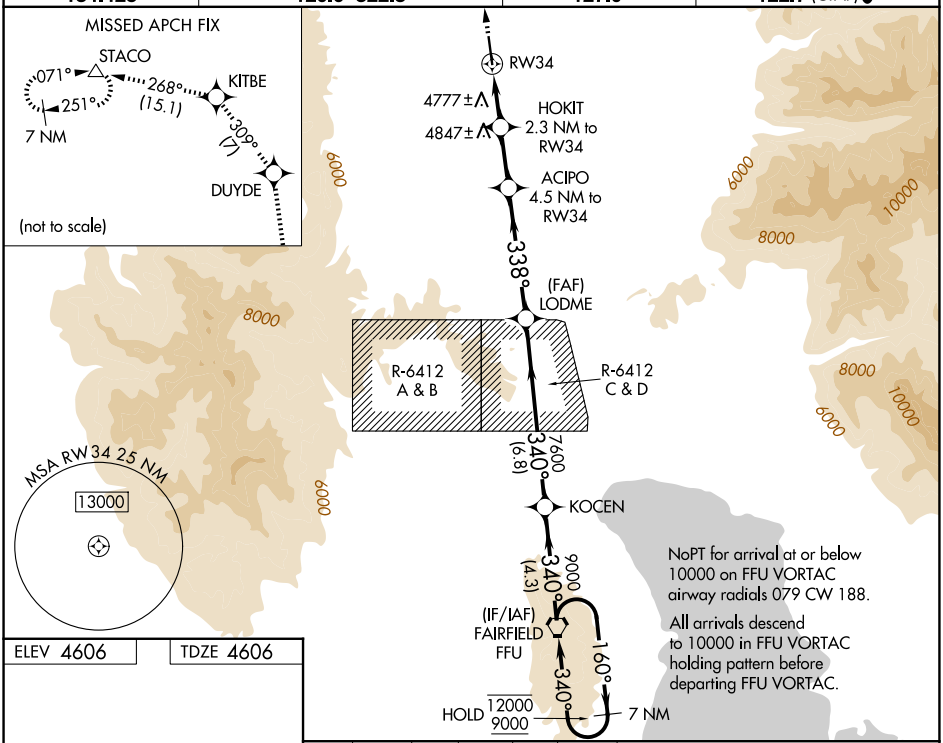


ELEV 4606 | TDZE 4606

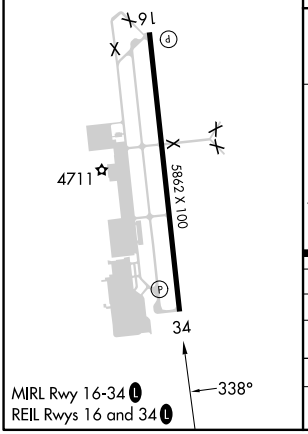


MIRL Rwy 16-34 L
REIL Rwys 16 and 34 L

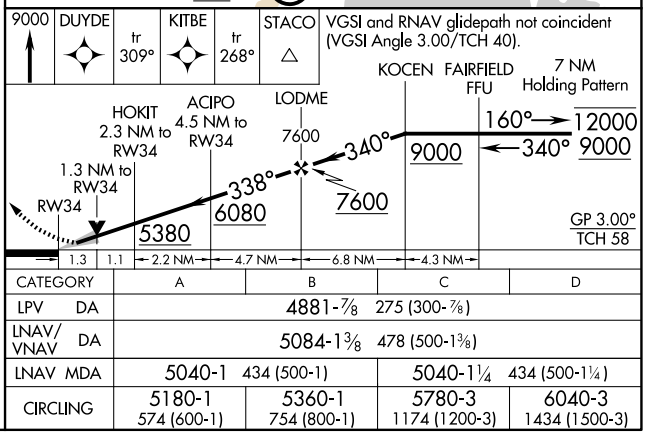


| CATEGORY | A | B | C | D |
|---|---|---|---|---|
| LPV DA | 4881-⅞ 275 (300-⅞) | | | |
| LNAV/VNAV DA | 5084-1⅜ 478 (500-1⅜) | | | |
| LNAV MDA | 5040-1 434 (500-1) | | 5040-1¼ 434 (500-1¼) | |
| CIRCLING | 5180-1 574 (600-1) | 5360-1 754 (800-1) | 5780-3 1174 (1200-3) | 6040-3 1434 (1500-3) |


SW-4, 02 OCT 2025 to 30 OCT 2025