WAAS CH 81817 W21A	APP CRS 218°	Rwy Ldg 5940 TDZE 1906 Apt Elev 1919

RNAV (GPS) RWY 21
SAN ANGELO RGNL/MATHIS FLD (SJT)

RNP APCH - GPS.

For uncompensated Baro-VNAV systems, LNAV/VNAV NA below -8°C or above 54°C. Circling NA for Cat E west of Rwy 18-36.

ASR

MISSED APPROACH: Climb to 4400 direct HEXPE and hold.

ATIS	SAN ANGELO APP CON ★	MATHIS TOWER ★	GND CON	UNICOM
128.45 319.0	125.35 354.1	118.3 (CTAF) L 284.7	121.9 348.6	122.95

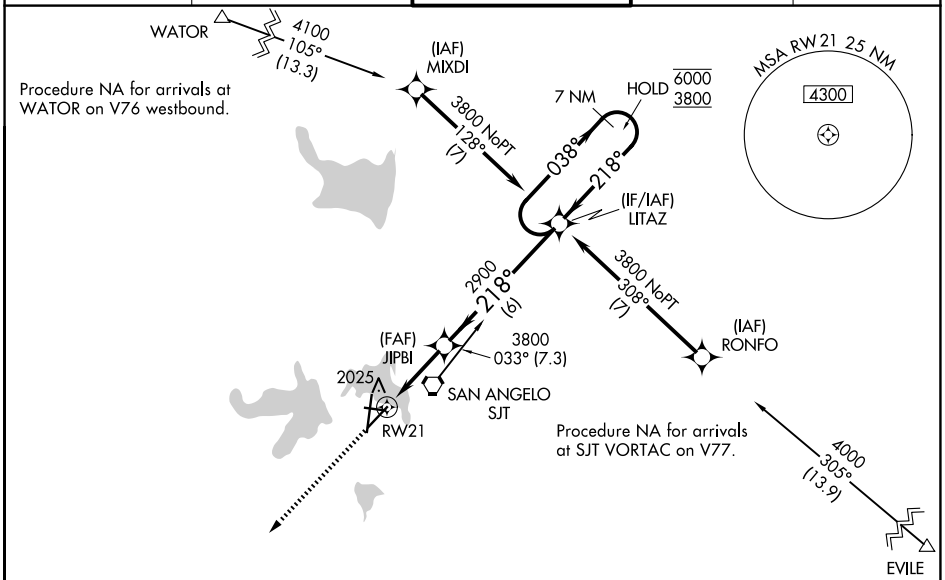

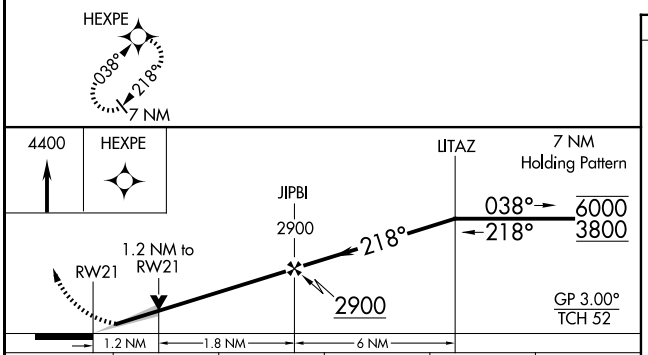

CATEGORY	A	B	C	D	E
LPV DA	2106-1 200 (200-1)				
LNAV/VNAV DA	2250-1 344 (400-1)				
LNAV MDA	2340-1 434 (500-1)		2340-1¼ 434 (500-1¼)		
CIRCLING	2360-1 441 (500-1)	2380-1 461 (500-1)	2500-1½ 581 (600-1½)	2700-2½ 781 (800-2½)	2700-2¾ 781 (800-2¾)

ELEV 1919 | D | TDZE 1906

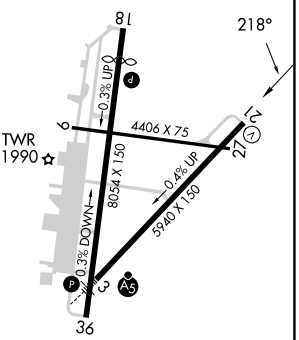

REIL Rwy 18 L
HIRL Rwy 3-21 L
MIRL Rwys 9-27 and 18-36 L

SC-3, 02 OCT 2025 to 30 OCT 2025
SC-3, 02 OCT 2025 to 30 OCT 2025