ILS or LOC RWY 10
SAVANNAH/HILTON HEAD INTL (SAV)

LOC I-SAV	APP CRS	Rwy Ldg	9351
111.35	097°	TDZE	30
Chan 50(Y)		Apt Elev	50

DME required.

For inop ALS, increase S-LOC 10 Cat C/D visibility to 1⅜ SM.

MALSR

MISSED APPROACH: Climb to 800 then climbing left turn to 4000 on heading 330° and SAV VORTAC R-001 to TILLS INT/SAV 20 DME and hold.

ATIS	SAVANNAH APP CON★	SAVANNAH TOWER★	GND CON	CLNC DEL	UNICOM
123.75	125.3 371.875	125.975 (CTAF) L 257.8	121.9 348.6	119.55 291.775	122.95

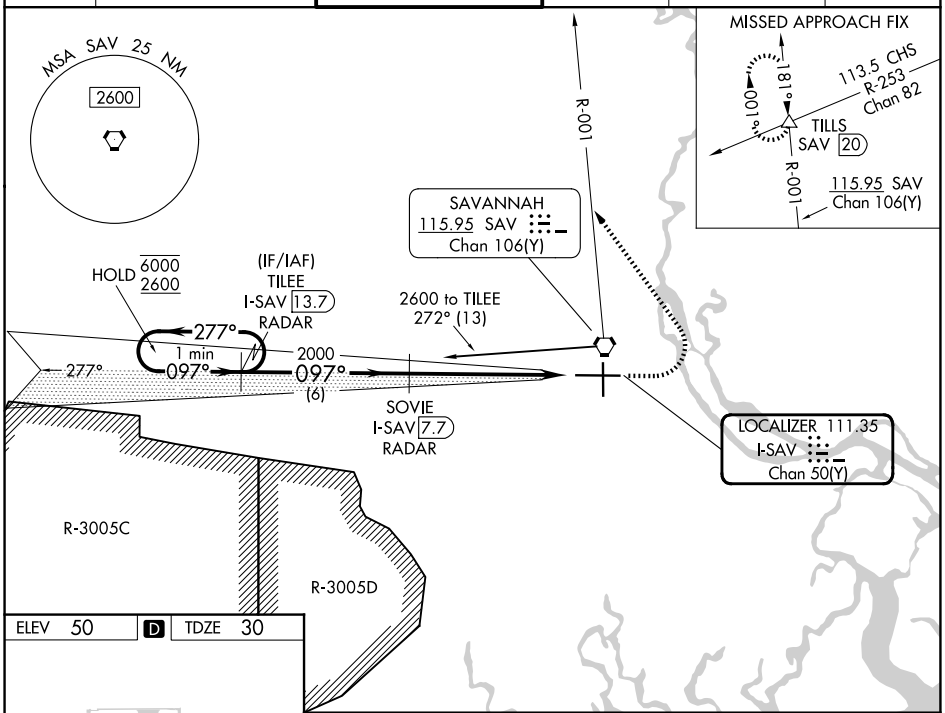

ELEV 50 D TDZE 30

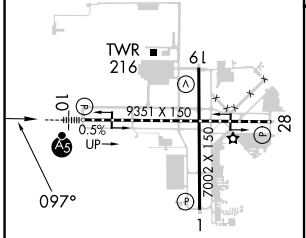

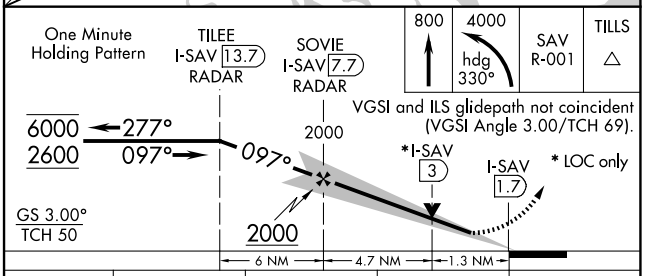

CATEGORY	A	B	C	D
S-ILS 10	230/18 200 (200-½)			
S-LOC 10	500/24 470 (500-½)		500/50 470 (500-1)	
CIRCLING	520-1 470 (500-1)		740-2 690 (700-2)	740-2¼ 690 (700-2¼)

TDZ/CL Rwy 10
REIL Rwys 19 and 28 L
HIRL Rwys 1-19 and 10-28 L

SE-4, 02 OCT 2025 to 30 OCT 2025

SE-4, 02 OCT 2025 to 30 OCT 2025