BOSSIER CITY, LOUISIANA

VOR/DME Y RWY 33

VORTAC EMG 116.65 Chan 113(Y)	APCH CRS 323°	Rwy ldg 11,758 THRE 161 Arpt Elev 165

[USAF]

BARKSDALE AFB (KBAD)

DME or RADAR required.

* When ALS inop, increase CAT AB RVR to 55 and vis to 1 mile, CAT CDE vis to 1⅜ miles.

ALSF-1

MISSED APPROACH: Climb to 3100 direct EIC VORTAC and hold.

ATIS	SHREVEPORT APP CON	TOWER ★	GND CON	ASR
307.025	123.75 360.725 (320°-152°) 119.9 335.55 (153°-319°)	128.25 278.3	121.8 253.5	

** Circling not authorized W of Rwy.

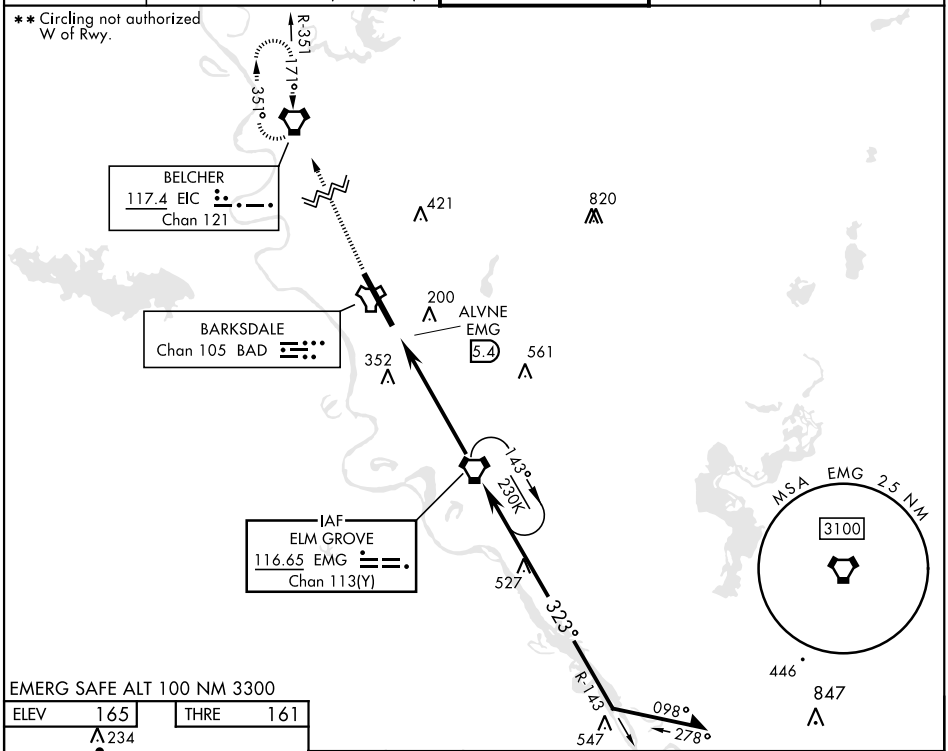

EMERG SAFE ALT 100 NM 3300

ELEV 165	THRE 161

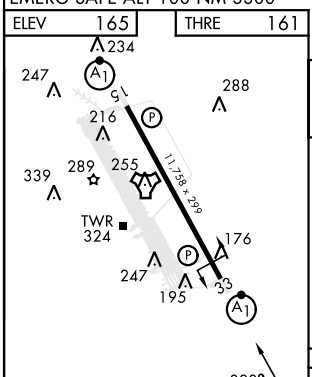

HIRL Rwy 15-33

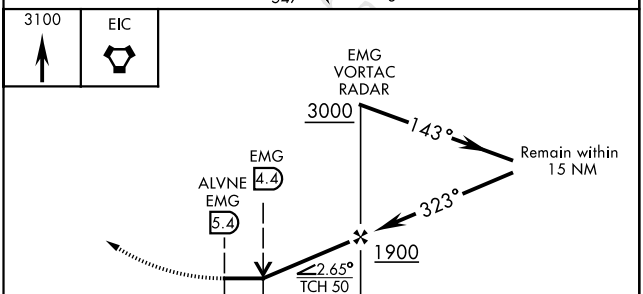

FAF to MAP 5.4 NM					
Knots	60	90	120	150	180
Min:Sec	5:24	3:36	2:42	2:10	1:48

CATEGORY	A	B	C	D	E
S-VOR 33 *	640/24 479 (500-½)		640/50 479 (500-1)		
C CIRCLING **	NOT AUTHORIZED			760-2 595 (600-2)	780-2¼ 615 (700-2¼)

SC-4, 02 OCT 2025 to 30 OCT 2025
SC-4, 02 OCT 2025 to 30 OCT 2025