RNAV (GPS) RWY 32
SHREVEPORT DOWNTOWN (DTN)

WAAS CH 58140 W32A	APP CRS 319°	Rwy Ldg 5016 TDZE 179 Apt Elev 179

RNP APCH.

Rwy 32 helicopter visibility reduction below 1 SM NA. Straight-in Rwy 32 NA at night. Circling Rwy 5, 23, 32 NA at night.

MISSED APPROACH: Climb to 3100 direct ZOROD and hold.

ASOS	SHREVEPORT APP CON	DOWNTOWN TOWER ★	GND CON	CLNC DEL	CLNC DEL (When twr closed)	UNICOM
118.525	119.9 335.55 (153°-319°) 123.75 360.725 (320°-152°)	120.225 (CTAF) 284.6	121.65	121.65	119.9	122.95

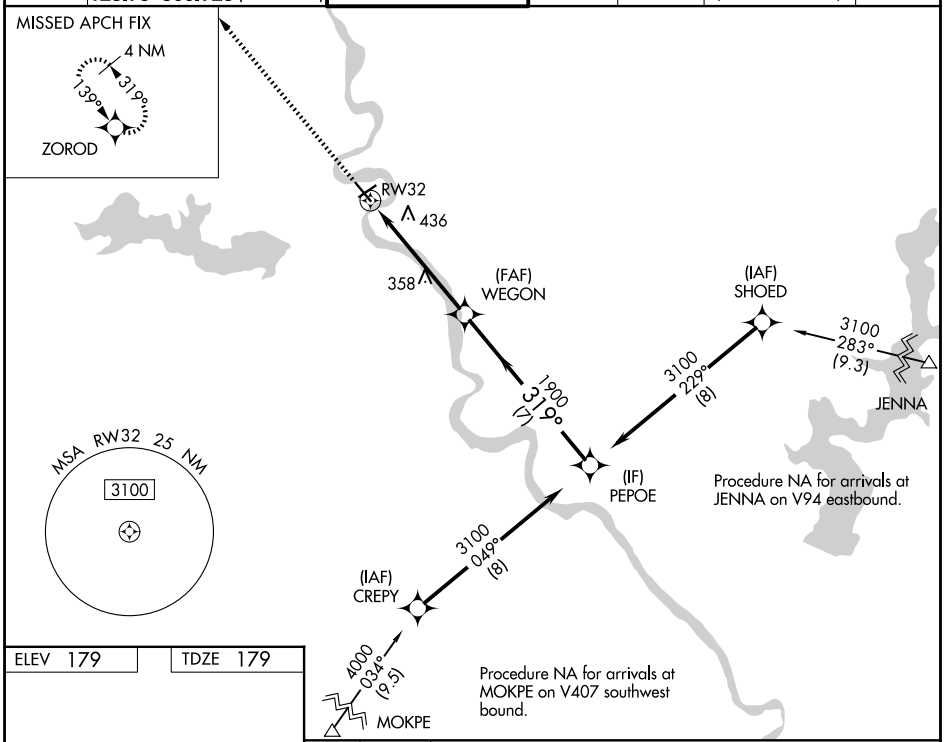

ELEV 179 TDZE 179

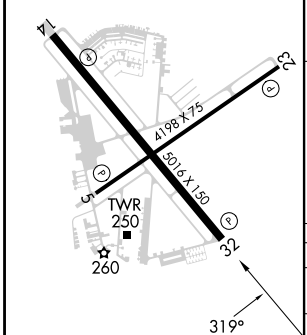

MIRL Rwy 5-23 and 14-32
REIL Rwys 5, 14, 23, and 32

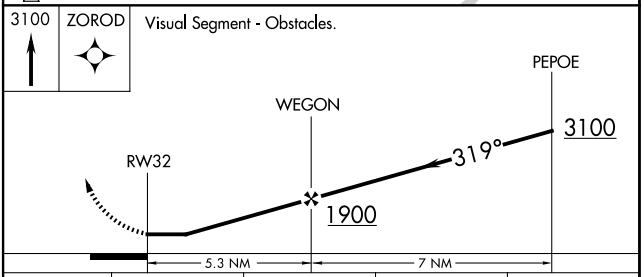

CATEGORY	A	B	C	D
LP MDA	620-1 441 (500-1)		620-1 3/8 441 (500-1 3/8)	
LNAV MDA	740-1 561 (600-1)		740-1 5/8 561 (600-1 5/8)	
CIRCLING	800-1 621 (700-1)	920-1 741 (800-1)	1100-2 3/4 921 (1000-2 3/4)	1100-3 921 (1000-3)

SC-4, 02 OCT 2025 to 30 OCT 2025
SC-4, 02 OCT 2025 to 30 OCT 2025