ILS or LOC RWY 3

SPOKANE INTL (GEG)

LOC/DME I-OLJ	APP CRS	Rwy Ldg	11002
111.1	031°	TDZE	2385
Chan 48		Apt Elev	2385

DME required for localizer only.

For inop ALS, increase S-LOC 3 Cat C/D visibility to RVR 5500.

ALSF-2

MISSED APPROACH: Climb to 2900 then climbing left turn to 4200 direct GEG VORTAC and hold, continue climb-in-hold to 4200.

ATIS	SPOKANE APP CON	SPOKANE TOWER	GND CON	CLNC DEL
124.325 254.375	123.75 282.25 (205°-025°) 133.35 263.0 (026°-204°)	118.3 278.3	121.9 348.6	127.55

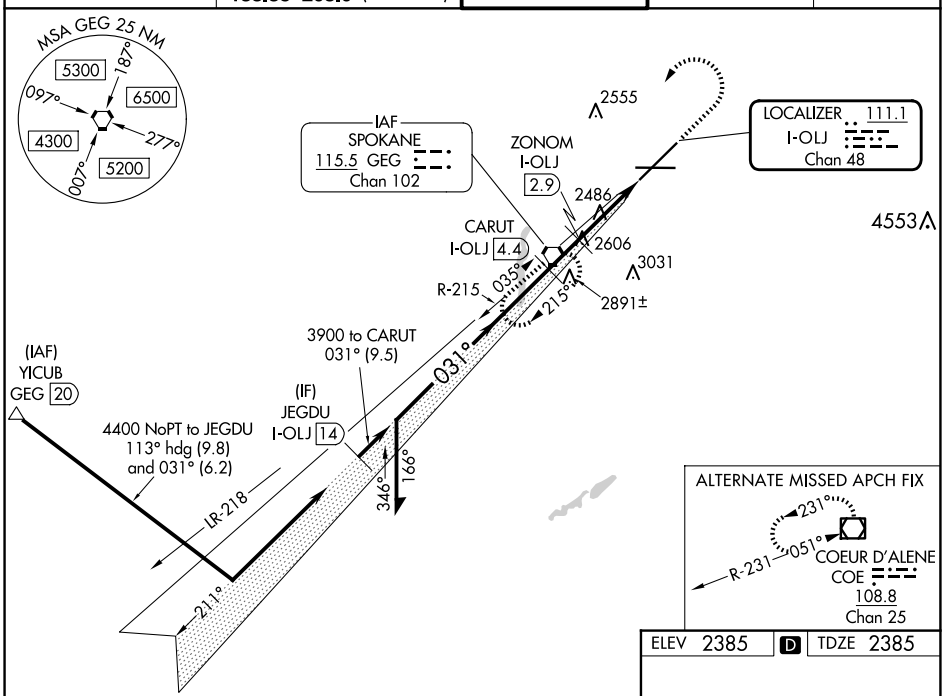

ALTERNATE MISSED APCH FIX

ELEV 2385	D	TDZE 2385

VGSI and ILS glidepath not coincident (VGSI Angle 3.00/TCH 69).

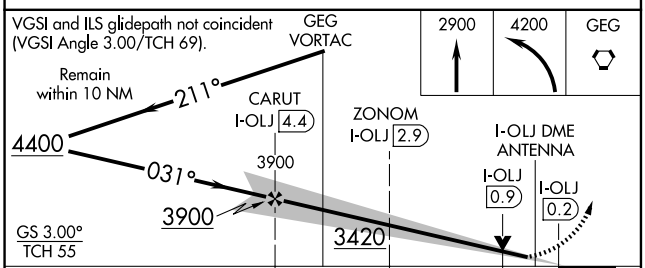

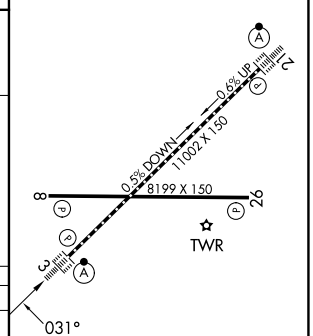

CATEGORY	A	B	C	D
S-ILS 3	2585/18 200 (200-½)			
S-LOC 3	2780/24 395 (400-½)		2780/35 395 (400-⅝)	
C CIRCLING	2960-1 575 (600-1)	2980-1 595 (600-1)	3180-2¼ 795 (800-2¼)	3380-3 995 (1000-3)

TDZ/CL Rwys 3 and 21
REIL Rwys 8 and 26
HIRL Rwy 3-21
MIRL Rwy 8-26

NW-1, 02 OCT 2025 to 30 OCT 2025
NW-1, 02 OCT 2025 to 30 OCT 2025