LOC/DME I-TXK	APP CRS	Rwy ldg	6602
111.9	220°	TDZE	384
Chan 56		Apt Elev	390

ILS or LOC RWY 22
TEXARKANA RGNL-WEBB FLD (TXK)

For inop ALS, increase S-LOC 22 Cats C/D visibility to 1 SM.

MALSR

MISSED APPROACH: Climb to 900 then climbing right turn to 2000 direct TXK VORTAC and hold, continue climb-in-hold to 2000.

ATIS	FORT WORTH CENTER	TEXARKANA TOWER ★	GND CON
120.2	123.925 269.475	123.875 (CTAF) L 235.625	119.225

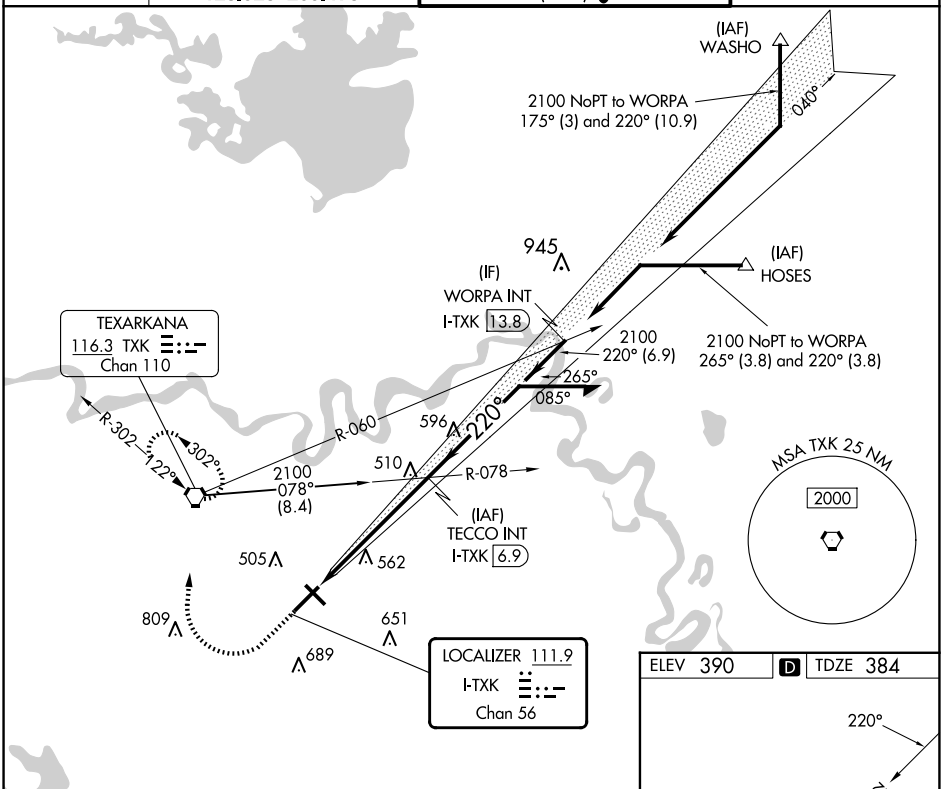

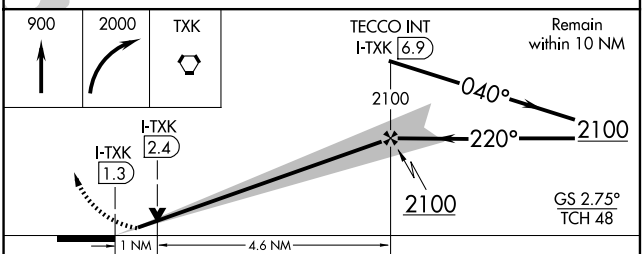

CATEGORY	A	B	C	D
S-ILS 22	584-½ 200 (200-½)			
S-LOC 22	760-½ 376 (400-½)		760-⅝ 376 (400-⅝)	
CIRCLING	820-1 430 (500-1)	900-1 510 (600-1)	1000-1¾ 610 (700-1¾)	1080-2¼ 690 (700-2¼)

ELEV 390 D TDZE 384

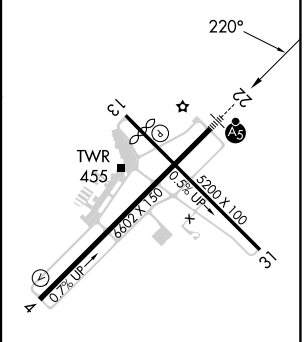

MIRL Rwy 13-31 L
HIRL Rwy 4-22 L

FAF to MAP 5.6 NM					
Knots	60	90	120	150	180
Min:Sec	5:36	3:44	2:48	2:14	1:52

SC-1, 02 OCT 2025 to 30 OCT 2025

SC-1, 02 OCT 2025 to 30 OCT 2025