| WAAS Ch 93899 W04A | APP CRS 040° | Rwy ldg 6602 TDZE 360 Apt Elev 390 |
|---|---|---|

# RNAV (GPS) RWY 4
## TEXARKANA RGNL-WEBB FLD (TXK)

DME/DME RNP-0.3 NA. Visibility reduction by helicopters NA. For uncompensated Baro-VNAV systems, LNAV/VNAV NA below -15°C (5°F) or above 48°C (118°F). When local altimeter setting not received, use J Lynn Helms Sevier County altimeter setting and increase all DA/MDA 100 feet, increase LPV and LNAV/VNAV all Cats visibility ¼ mile, LNAV and Circling Cat C and D visibility ¼ mile. Baro-VNAV NA when using J Lynn Helms Sevier County altimeter setting.

MISSED APPROACH: Climb to 2100 direct WORPA and hold.

| ATIS | FORT WORTH CENTER | TEXARKANA TOWER ★ | GND CON |
|---|---|---|---|
| 120.2 | 123.925 269.475 | 123.875 (CTAF) L 235.625 | 119.225 |

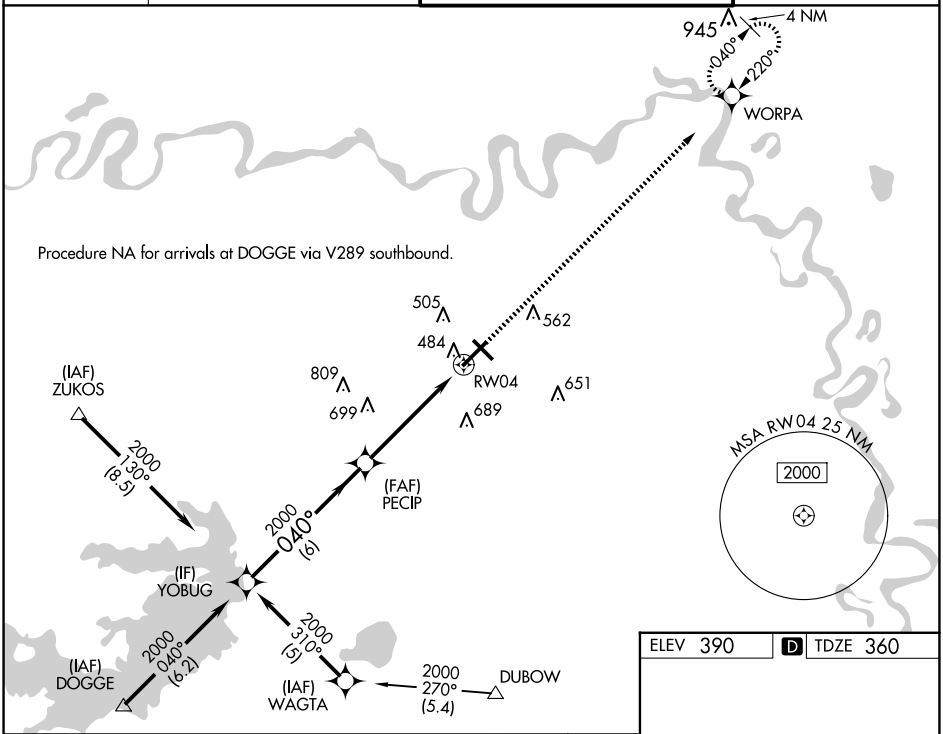


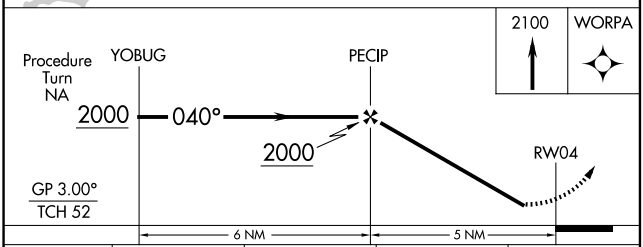


| CATEGORY | A | B | C | D |
|---|---|---|---|---|
| LPV DA | 613-1 253 (300-1) | | | |
| LNAV/VNAV DA | 866-1¾ 506 (500-1¾) | | | |
| LNAV MDA | 900-1 540 (600-1) | | 900-1½ 540 (600-1½) | 900-1¾ 540 (600-1¾) |
| CIRCLING | 900-1¾ 510 (600-1¾) | | 1000-2 610 (700-2) | 1080-2¼ 690 (700-2¼) |

ELEV 390 D TDZE 360

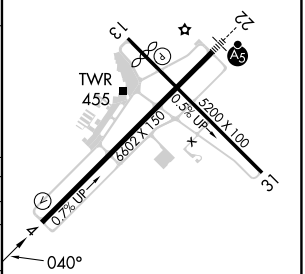


MIRL Rwy 13-31 L
HIRL Rwy 4-22 L



SC-1, 02 OCT 2025 to 30 OCT 2025
SC-1, 02 OCT 2025 to 30 OCT 2025