WAAS CH 45746 W30A	APP CRS 306°	Rwy Ldg 10996 TDZE 2643 Apt Elev 2643

RNAV (GPS) Z RWY 30
TUCSON INTL (TUS)

RNP APCH - GPS.

For uncompensated Baro-VNAV systems, LNAV/VNAV NA below -2°C or above 54°C.

MISSED APPROACH: Climb to 6800 direct WEDGI and on track 312° to PIMMA and hold.

ATIS	TUCSON APP CON	TUCSON TOWER	GND CON
123.8 279.65	119.4 318.1	118.3 257.8	120.025 348.6

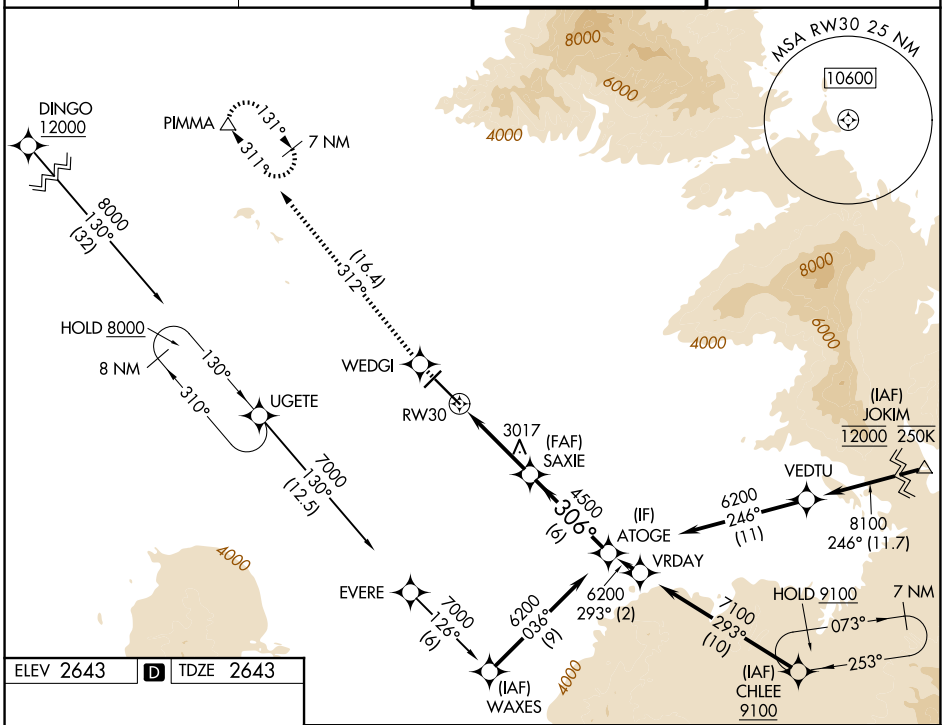

SW-4, 02 OCT 2025 to 30 OCT 2025

ELEV 2643 | D | TDZE 2643

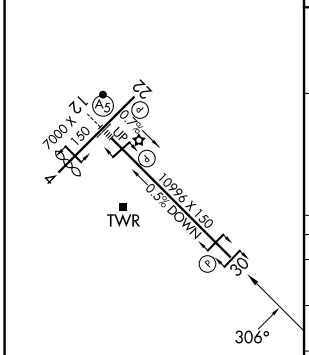

HIRL Rwy 12-30
MIRL Rwy 4-22
REIL Rwys 22 and 30

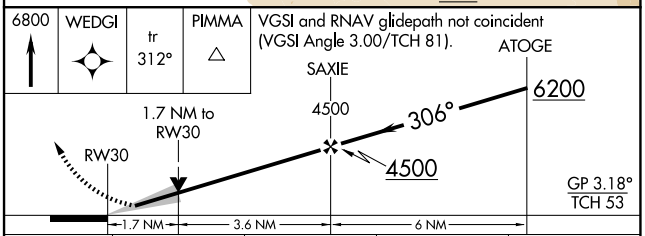

CATEGORY	A	B	C	D
LPV DA	2929-⅞ 286 (300-⅞)			
LNAV/VNAV DA	3029-1⅛ 386 (400-1⅛)			
LNAV MDA	3280-1 637 (700-1)		3280-1¾ 637 (700-1¾)	
CIRCLING	3300-1 657 (700-1)		3300-1¾ 657 (700-1¾)	3640-3 997 (1000-3)