VALDOSTA, GEORGIA

ILS or LOC Y RWY 18L

LOC I-VAD	APCH CRS	Rwy ldg	9300
109.3	183°	TDZE	233
		Arpt Elev	233

[USAF]

MOODY AFB (KVAD)

RADAR or DME required

T * When ALS inop, increase RVR to 40 and vis to ¾ mile.
** When ALS inop, increase CAT AB RVR to 55 and vis to 1 mile, CAT CDE vis to 1⅜ miles.

ALSF-1

MISSED APPROACH: Climb to 3000 on VAD TACAN R-183 to EQUIP and hold.

ATIS ★	VALDOSTA APP CON	TOWER ★	GND CON	CLNC DEL
273.5	126.6 285.6	128.45 (CTAF) 257.625	138.95 275.8	120.625 296.7

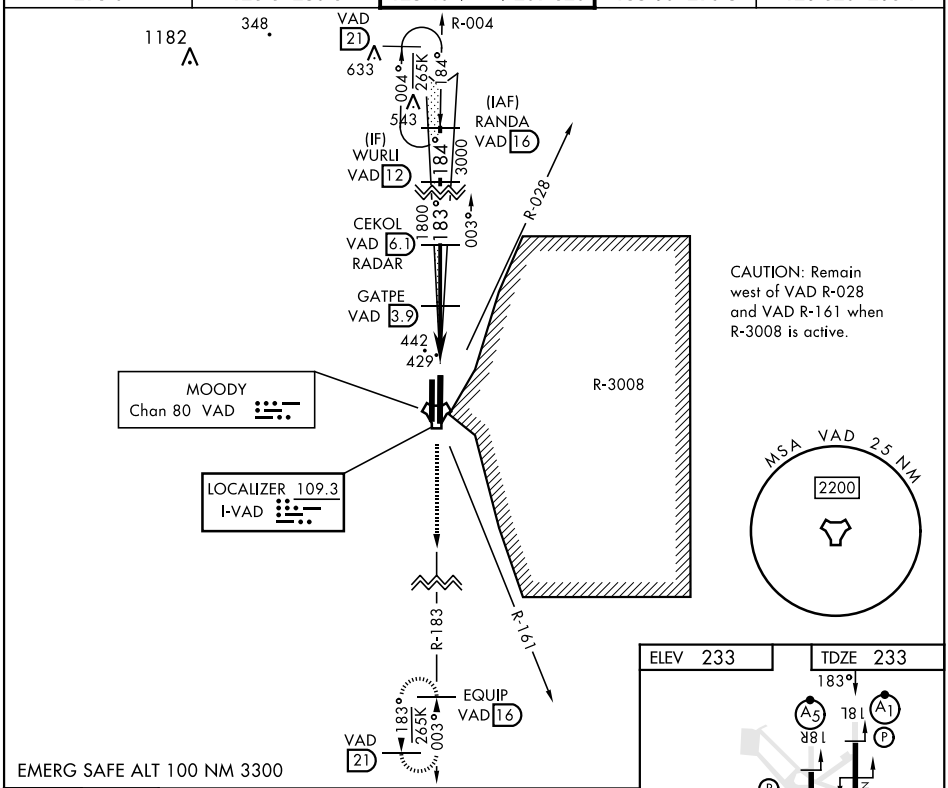

3000 VAD R-183 | EQUIP VAD 16

VGSI and descent angles not coincident (VGSI angle 3.00/TCH 41).

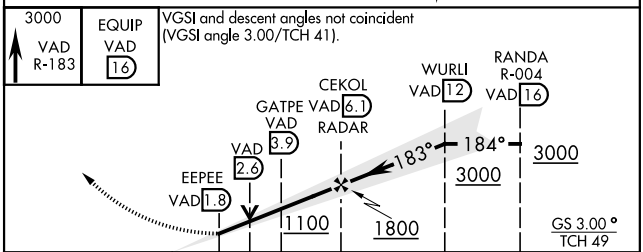

ELEV 233 | TDZE 233

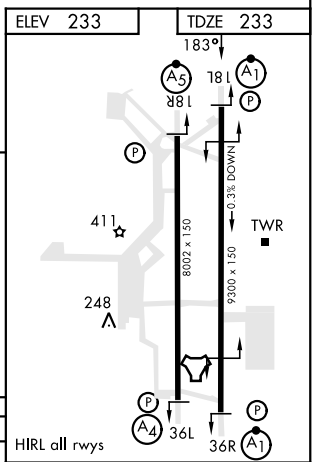

CATEGORY	A	B	C	D	E
S-ILS 18L*	433/24 200 (200-½)				
S-LOC 18L**	680/24 447 (500-½)		680/45 447 (500-⅞)		
C CIRCLING	760-1 527 (600-1)		760-1½ 527 (600-1½)	800-2 567 (600-2)	

FAF to MAP 4.3 NM

Knots	60	90	120	150	180
Min:Sec	4:18	2:52	2:09	1:43	1:26

SE-4, 02 OCT 2025 to 30 OCT 2025
SE-4, 02 OCT 2025 to 30 OCT 2025