VALDOSTA, GEORGIA

RNAV (GPS) RWY 1R

MOODY AFB (KVAD)

(USAF)

APCH CRS 006°	Rwy ldg 9300 TDZE 217 Arpt Elev 233

RNP APCH-GPS

* When ALS inop, increase CAT AB RVR to 55 and vis to 1 mile, CAT CDE vis to 1 3/8 miles.

ALSF-1

MISSED APPROACH: Climb to 3000 direct to JUNAN and hold.

ATIS★	VALDOSTA APP CON★	TOWER★	GND CON
273.5	126.6 285.6	128.45 (CTAF) 257.625	138.95 275.8

EFFECTIVE BY NOTAM

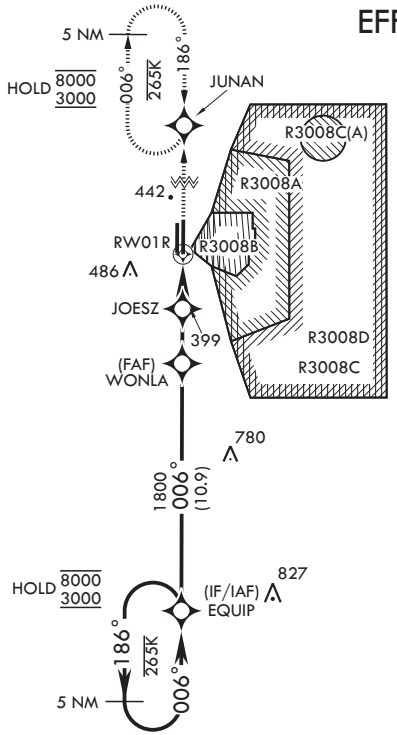

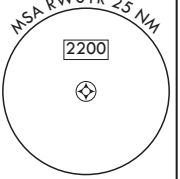

EMERG SAFE ALT 100 NM 3300

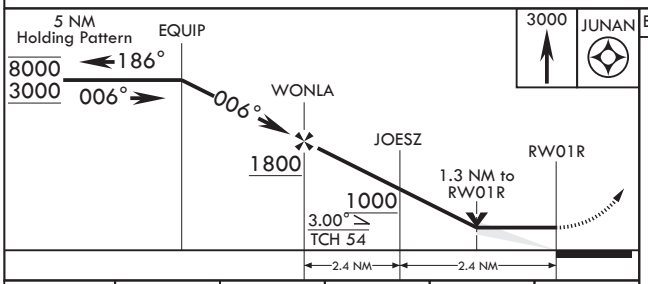

ELEV 233 TDZE 217

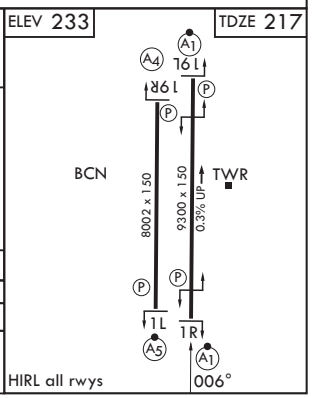

CATEGORY	A	B	C	D	E
LNAV MDA*	660/24 443 (500-½)		660/45	443	(500-⅞)
CIRCLING	760-1 527 (600-1)		800-1½ 567 (600-1½)	800-2 567 (600-2)	

SE-4, 02 OCT 2025 to 30 OCT 2025

VALDOSTA, GEORGIA 30°58'N - 83°12'W MOODY AFB (KVAD)

Orig 02OCT25

RNAV (GPS) RWY 1R