APP CRS	Rwy Ldg	5204
334°	TDZE	13
	Apt Elev	14

RNAV (GPS) RWY 33
RONALD REAGAN WASHINGTON NTL (DCA)

RNP APCH - GPS.
RADAR required.

MISSED APPROACH: (Do not exceed 210K until Rwy 33) Climb to 2200 on the FMS lateral path to Rwy 33 and direct to GTN NDB and hold, continue climb-in-hold to 2200.

D-ATIS	POTOMAC APP CON	WASHINGTON TOWER	GND CON
132.65	119.85 239.25 (W/S) 124.2 360.8 (E)	119.1 257.6	121.7 257.6

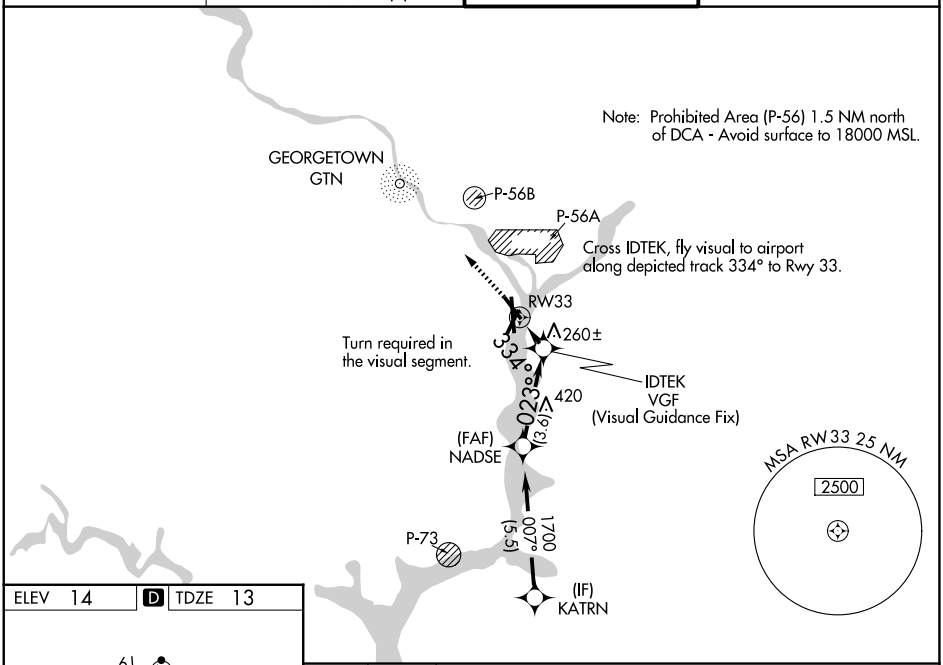

ELEV 14 | D | TDZE 13

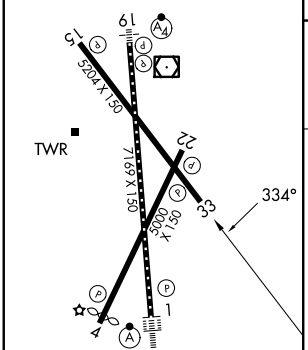

TDZ/CL Rwy 1
HIRL Rwys 1-19
MIRL Rwy 4-22 and 15-33
REIL Rwys 4, 15, 22 and 33

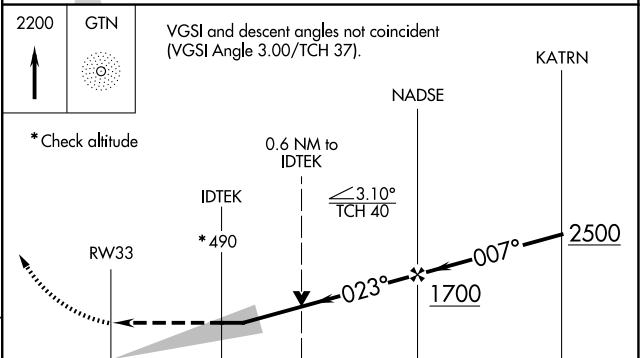

CATEGORY	A	B	C	D
LNAV MDA	680-2¼ 667 (700-2¼)			

NE-3, 02 OCT 2025 to 30 OCT 2025

NE-3, 02 OCT 2025 to 30 OCT 2025