SPRINGFIELD/CHICOPEE, MASSACHUSETTS

ILS or LOC RWY 5

LOC I-GWJ	APCH CRS	Rwy ldg 10,395 TDZE 237 Arpt Elev 241	[USAF]	WESTOVER ARB METROPOLITAN (KCEF)
109.9	048°			

DME required. RADAR or RNAV required for missed apch.

T * When ALS inop, increase RVR to 40, vis to ¾ mile.
** When ALS inop, increase CAT AB RVR to 55, vis to 1 mile; CAT CDE vis to 1½ miles.

ALSF-1 (A1)

MISSED APPROACH: Climb to 2700 on hdg 048° to intcp CEF TACAN R-047 direct BELCH and hold, continue climb-in-hold to 2700.

ATIS ★	BRADLEY APP CON	TOWER ★	GND CON
127.525	125.35 281.5	134.85 (CTAF) L 348.75	118.35 275.8

***Circling not authorized from Rwy 23 clockwise to Rwy 33.

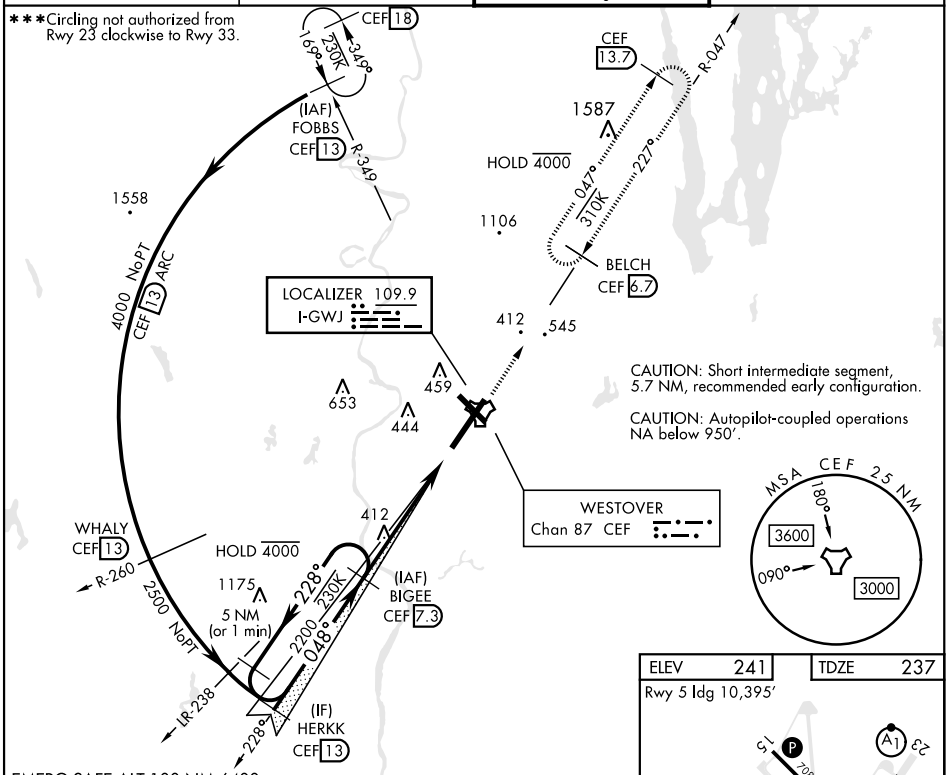

EMERG SAFE ALT 100 NM 6400

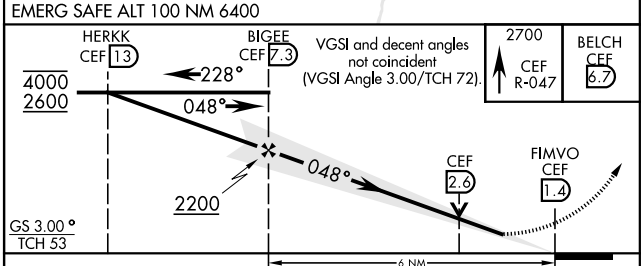

CATEGORY	A	B	C	D	E
S-ILS 5*	437/24		200	(200-½)	
S-LOC 5**	760/24 523 (600-½)		760/55 523 (600-1)		
C CIRCLING ***	760-1 519 (600-1)	780-1 539 (600-1)	840-1½ 599 (600-1½)	1060-2¾ 819 (900-2¾)	1080-3 839 (900-3)

ELEV 241	TDZE 237

Rwy 5 ldg 10,395'

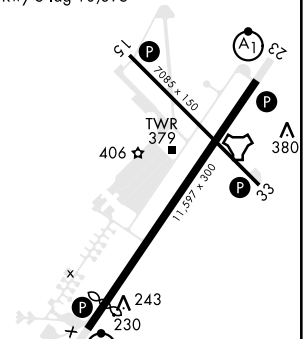

HIRL Rwy 5-23 L

SPRINGFIELD/CHICOPEE, MASSACHUSETTS 42° 12'N 72° 32'W WESTOVER ARB METROPOLITAN (KCEF)

Amdt 5 13JUN24

NE-1, 02 OCT 2025 to 30 OCT 2025