WAAS CH 90499 W17A	APP CRS 169°	Rwy ldg 6604 TDZE 32 Apt Elev 32

RNAV (GPS) RWY 17
WILMINGTON INTL (ILM)

For uncompensated Baro-VNAV systems, LNAV/VNAV NA below -7°C (20°F) or above 54°C (130°F). DME/DME RNP-0.3 NA. Rwy 17 helicopter visibility reduction below ¾ SM NA.

MISSED APPROACH: Climb to 1700 direct IRULE and hold.

ATIS	WILMINGTON APP CON★	WILMINGTON TOWER★	GND CON	CLNC DEL	UNICOM
124.975	118.25 284.65 (164°-343°) 135.75 317.425 (344°-163°)	119.9 (CTAF) L 239.3	121.9 348.6	120.875	122.95

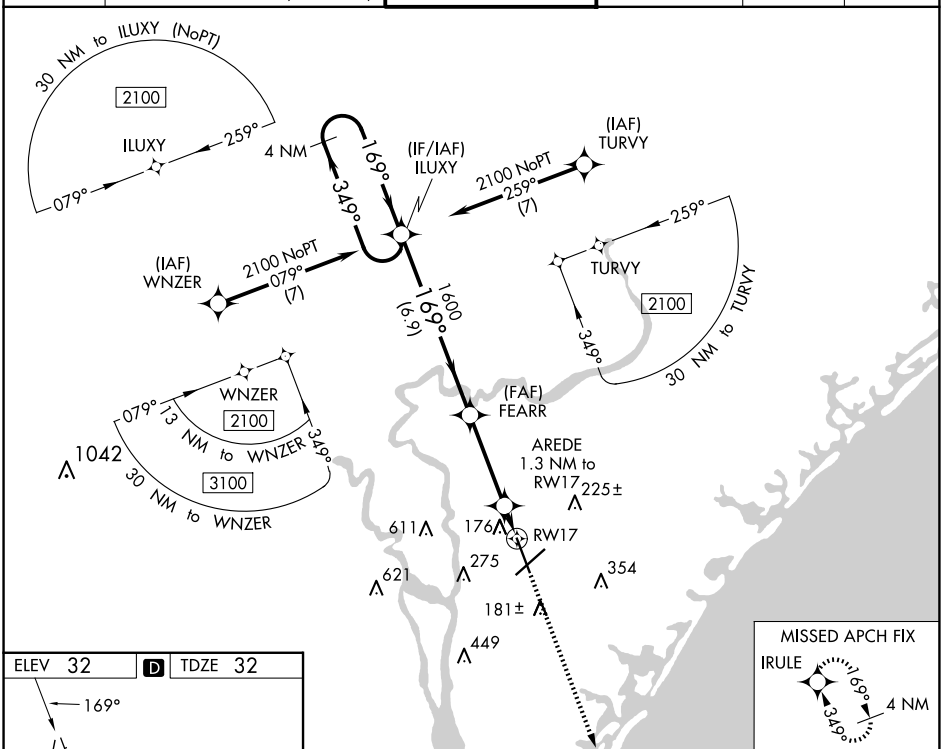

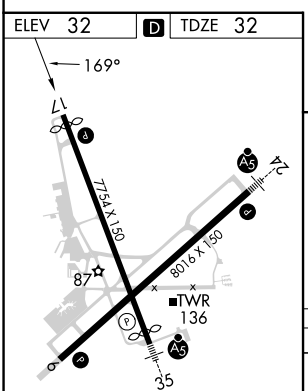

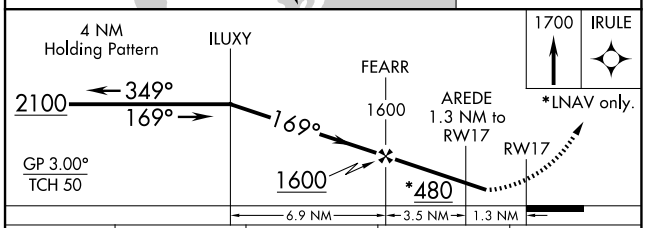

CATEGORY	A	B	C	D
LPV DA	369-1⅛ 337 (400-1⅛)			
LNAV/VNAV DA	405-1¼ 373 (400-1¼)			
LNAV MDA	420-1 388 (400-1)		420-1⅛ 388 (400-1⅛)	
C CIRCLING	560-1 528 (600-1)		720-2 688 (700-2)	920-3 888 (900-3)

HIRL Rwy 6-24 and 17-35 L
REIL Rwy 6 and 17 L

SE-2, 02 OCT 2025 to 30 OCT 2025