NDB RWY 32

YOUNGSTOWN/WARREN RGNL (YNG)

LOM YN	APP CRS	Rwy ldg	9003
338	323°	TDZE	1186
		Apt Elev	1192

T
A NA
ASR

Circling Rwy 5 NA at night.

MALSR

MISSED APPROACH: Climb to 1800 then climbing right turn to 2900 direct FETCH LOM and hold.

ATIS	YOUNGSTOWN APP CON ★	YOUNGSTOWN TOWER	GND CON	CLNC DEL
123.75	133.95 322.3	119.5 263.0	121.9 275.8	118.25

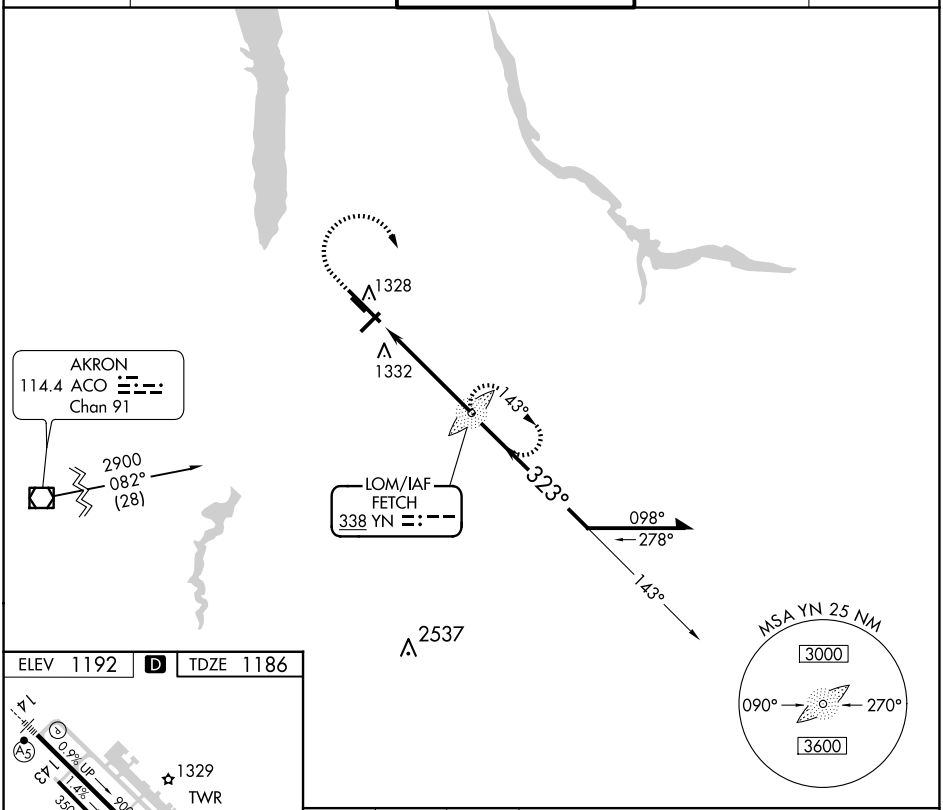

ELEV 1192 D TDZE 1186

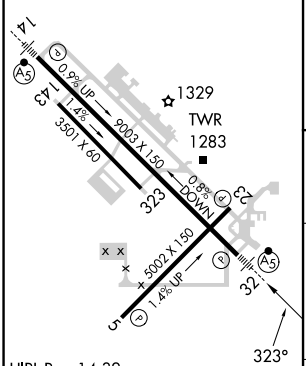

HIRL Rwy 14-32
MIRL Rwy 5-23
REIL Rwys 5 and 23

FAF to MAP 4.7 NM					
Knots	60	90	120	150	180
Min:Sec	4:42	3:08	2:21	1:53	1:34

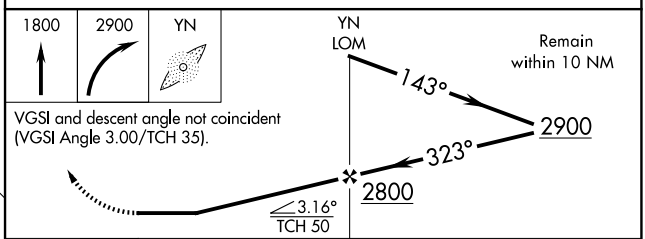

VGSI and descent angle not coincident
(VGSI Angle 3.00/TCH 35).

CATEGORY	A	B	C	D
S-32	1700/40	514 (600-¾)	1700/55	514 (600-1)
C CIRCLING	1700-1	508 (600-1)	1740-1½ 548 (600-1½)	1760-2 568 (600-2)

EC-2, 02 OCT 2025 to 30 OCT 2025
EC-2, 02 OCT 2025 to 30 OCT 2025