CHERRY POINT, NORTH CAROLINA

RNAV (GPS) RWY 23R

WAAS	APCH CRS	Rwy ldg 7552
Chan 51523	235°	TDZE 23
W23A		Arpt Elev 29

[USN] CHERRY POINT MCAS (CUNNINGHAM FLD) (KNKT)

RNP APCH

* When ALS inop, increase vis to ¾ mile.
** When ALS inop, increase vis to 1 mile.

MALSR A5

Missed Approach: Climb to 600 then climbing left turn to 2600 direct ICORE and hold. Continue climb in hold to 2600.

ATIS	APP CON				TOWER	GND CON	CLNC DEL	ASR/PAR
127.475	(E) 119.75	360.775	(abv 2600′)		121.3 340.2	128.625	125.95	
244.875	(E) 132.575	299.6	(at/blw 2600′)			239.025	316.125	
	(W) 119.35	377.175	(N) 124.1	268.7				

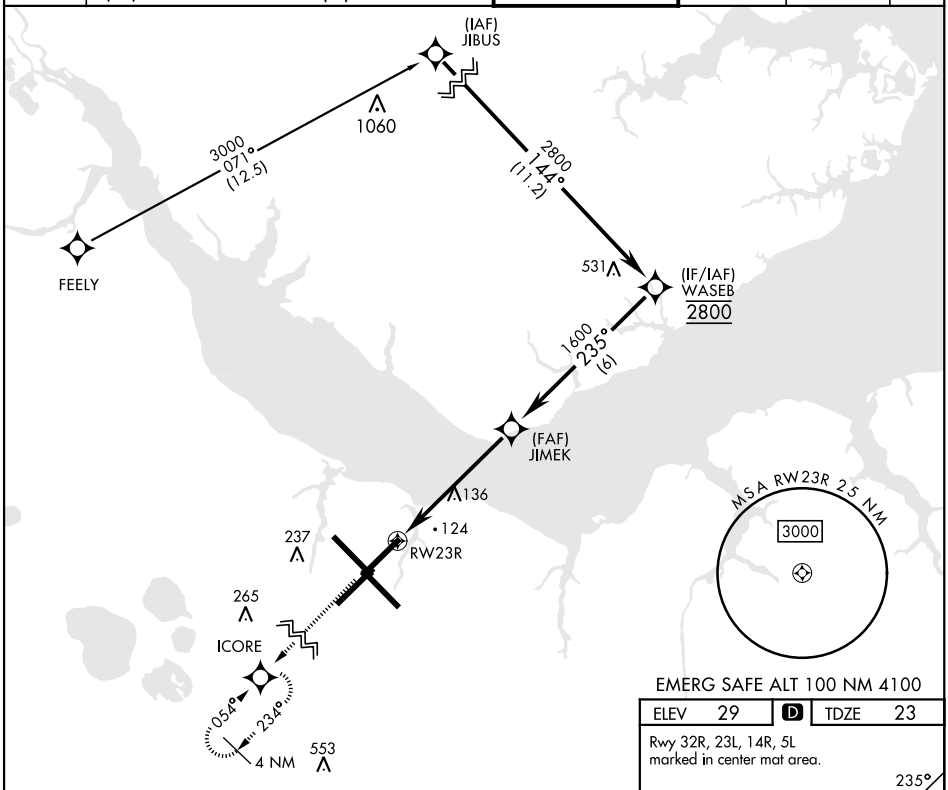

EMERG SAFE ALT 100 NM 4100

ELEV 29	D	TDZE 23

Rwy 32R, 23L, 14R, 5L marked in center mat area.

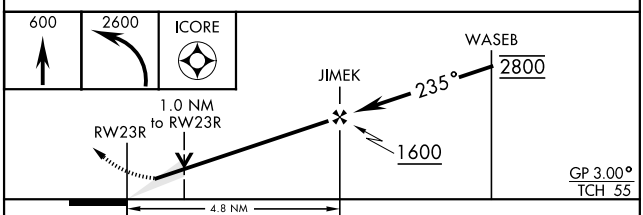

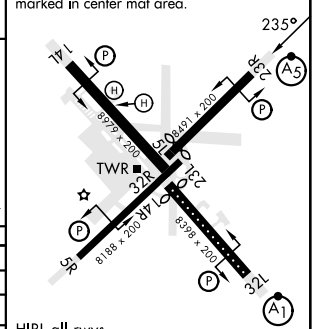

CATEGORY	A	B	C	D
LPV*	223- ½ 200 (200-½)			
LNAV/VNAV DA**	400- ⅝ 377 (400-⅝)			
LNAV MDA**	400-½ 377 (400-½)		400-⅝ 377 (400-⅝)	
C CIRCLING	580-1 551 (600-1)		580-1 ½ 551 (600-1½)	580-2 551 (600-2)

HIRL all rwys
REIL Rwy 5L and 14R
Rwy 5L-23R ldg 7552′
Rwy 14R-32L ldg 7551′

SE-2, 02 OCT 2025 to 30 OCT 2025