APP CRS	Rwy Ldg	7504
301°	TDZE	405
	Apt Elev	410

RNAV (RNP) Z RWY 30
TRI-CITIES (PSC)

RNP AR APCH - GPS, RF. Authorization required. From JUDIV, XELOW, HIYGE, KADDE, OLODE: min RNP 0.50.

For uncompensated Baro-VNAV systems, procedure NA below -14°C or above 54°C. For inop ALS, increase RNP 0.30 visibility all Cats to 1⅜ SM.

MALSF

MISSED APPROACH: Climb to 5200 on 301° track to WEDAV, left turn to YOCUY, and track 254° to PAIDS and hold, continue climb-in-hold to 5200.

ATIS	SPOKANE APP CON ★	TRI-CITIES TOWER ★	GND CON	UNICOM
125.65	128.75 377.2	135.3 (CTAF) L 285.55	121.8	122.95

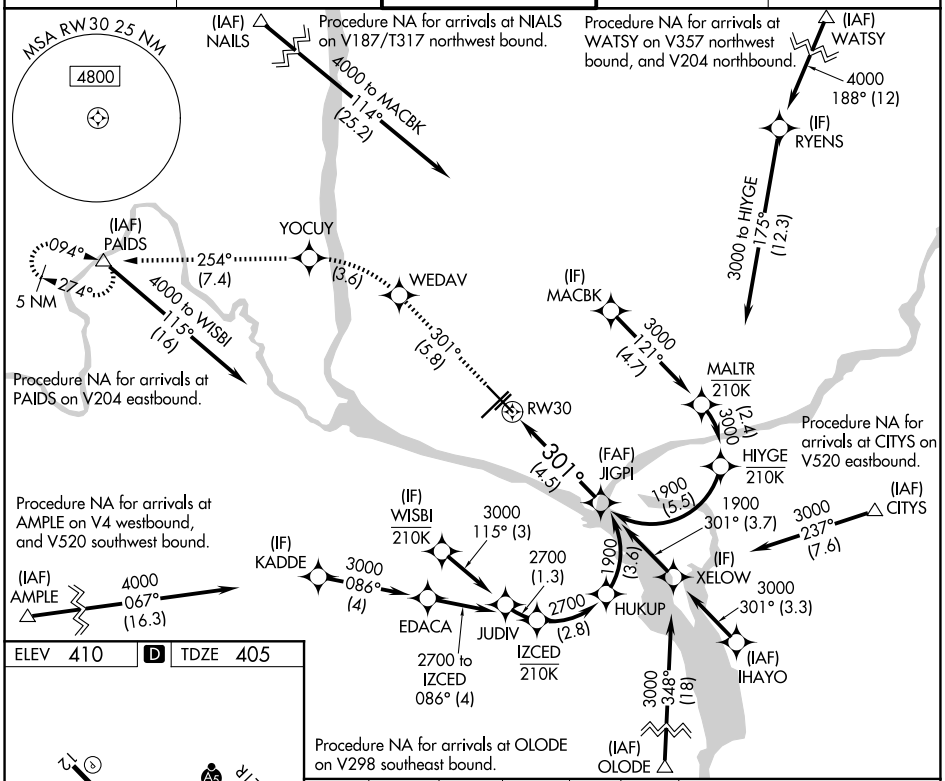

ELEV 410 D TDZE 405

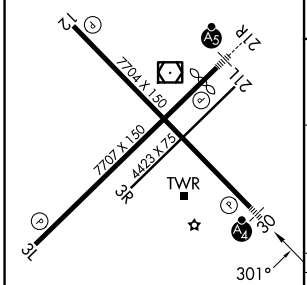

REIL Rwys 3L and 12
MIRL Rwy 12-30 L
HIRL Rwy 3L-21R L

5200	WEDAV		YOCUY	tr 254°	PAIDS
301° tr					

See planview for multiple IF locations.

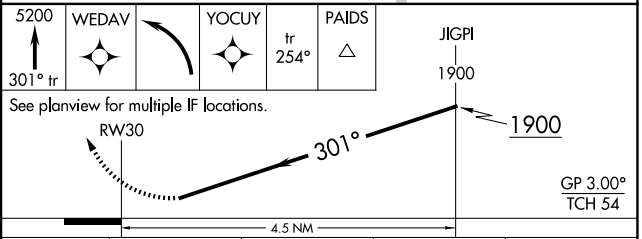

CATEGORY	A	B	C	D
RNP 0.11 DA	778-¾ 373 (400-¾)			
RNP 0.30 DA	852-1 447 (500-1)			

AUTHORIZATION REQUIRED

NW-1, 02 OCT 2025 to 30 OCT 2025

NW-1, 02 OCT 2025 to 30 OCT 2025