VORTAC SIE 114.8 Chan 95	APP CRS 236°	Rwy ldg N/A TDZE N/A Apt Elev 22

VOR-A
CAPE MAY COUNTY (WWD)

Circling NA for Cats C and D NE of Rwys 19 and 28. Circling Rwy 1 NA at night.

MISSED APPROACH: Climb to 800 then climbing left turn to 1800 direct SIE VORTAC and hold.

AWOS-3PT	ATLANTIC CITY APP CON	CLNC DEL	UNICOM
118.275	124.6 327.125	121.7	122.7 (CTAF) L

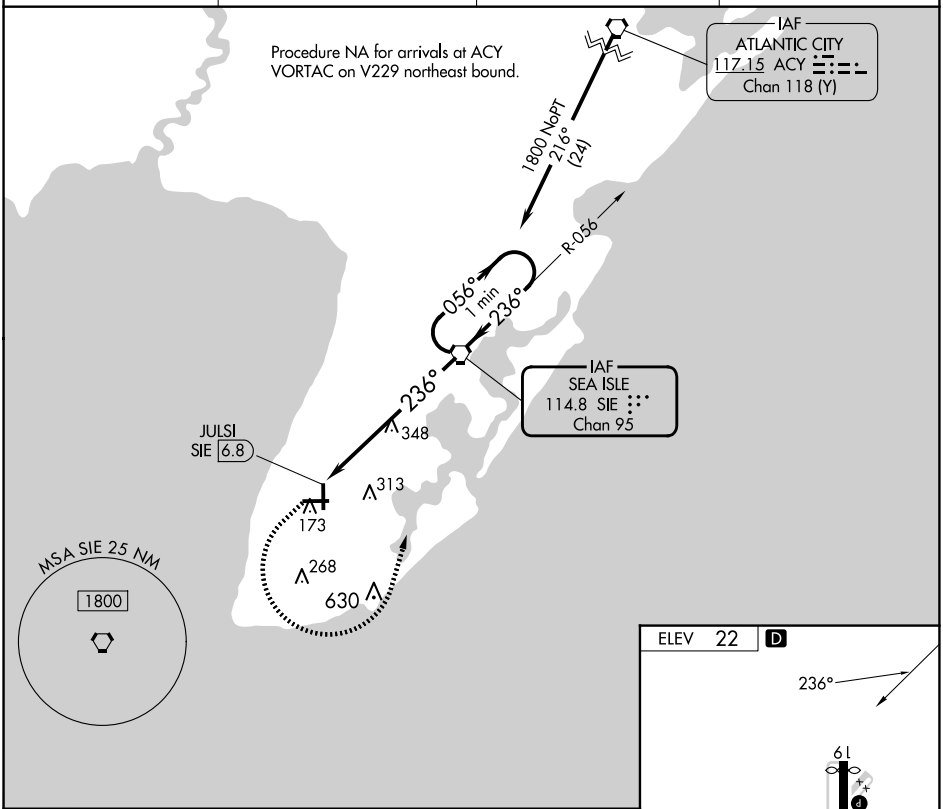

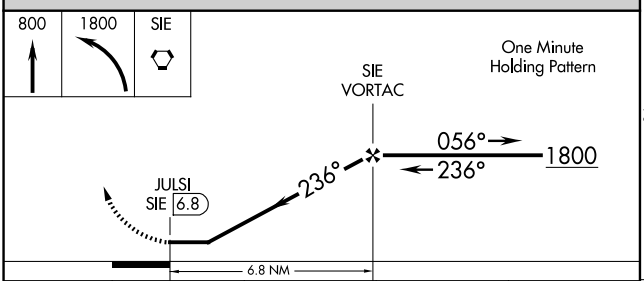

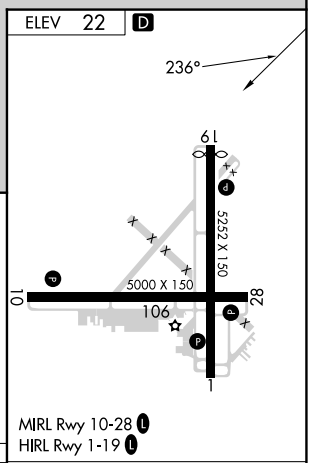

CATEGORY	A	B	C	D
C CIRCLING	640-7/8 618 (700-7/8)	640-1 618 (700-1)	640-1 3/4 618 (700-1 3/4)	980-3 958 (1000-3)

FAF to MAP 6.8 NM					
Knots	60	90	120	150	180
Min:Sec	6:48	4:32	3:24	2:43	2:16

NE-2, 02 OCT 2025 to 30 OCT 2025

NE-2, 02 OCT 2025 to 30 OCT 2025