WAAS CH 93634 W35A	APP CRS 349°	Rwy Ldg 3386 TDZE 933 Apt Elev 938

RNAV (GPS) RWY 35

LYNCHBURG RGNL/PRESTON GLENN FLD (LYH)

RNP APCH.

Circling Rwy 17 NA at night.
Rwy 35 helicopter visibility reduction below ¾ SM NA.

MISSED APPROACH: Climb to 4900 direct RADIA and hold.

ATIS	ROANOKE APP CON	LYNCHBURG TOWER *	GND CON	UNICOM
119.8	135.0 254.325	127.65 (CTAF) L 257.8	121.9	122.95

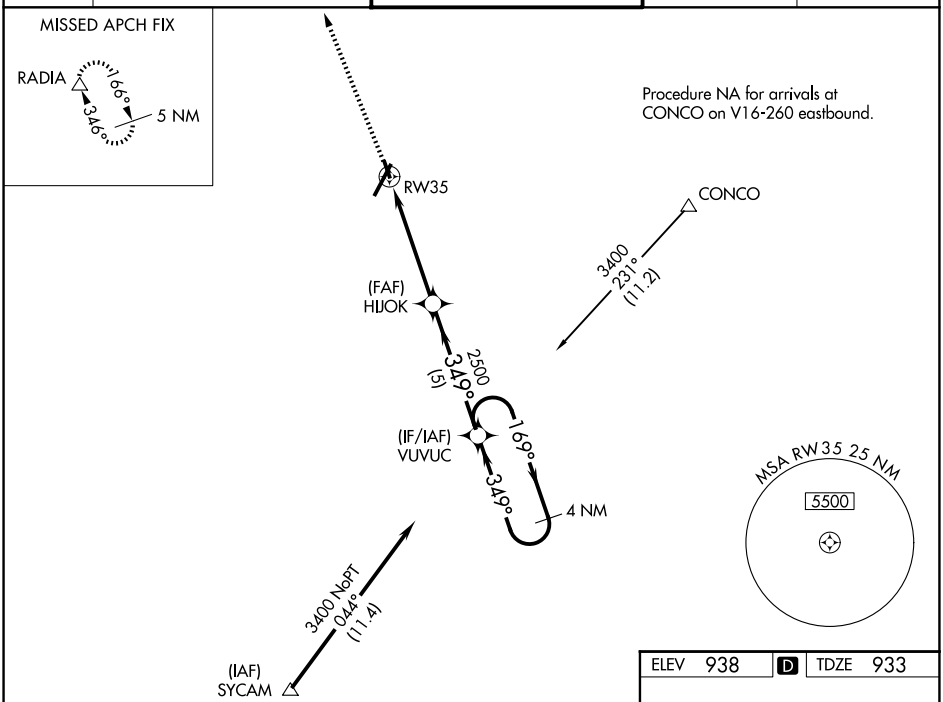

ELEV 938 D TDZE 933

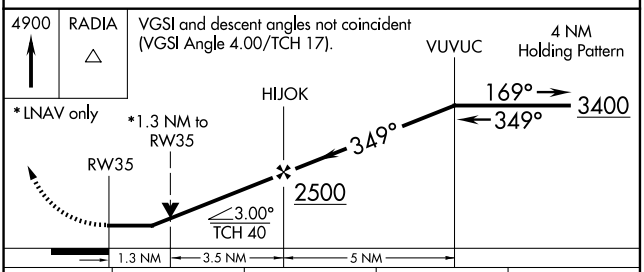

CATEGORY	A	B	C	D
LP MDA	1480-1 547 (600-1)		NA	
LNAV MDA	1500-1 567 (600-1)		NA	
CIRCLING	1660-1 722 (800-1)	1780-1¼ 842 (900-1¼)	NA	

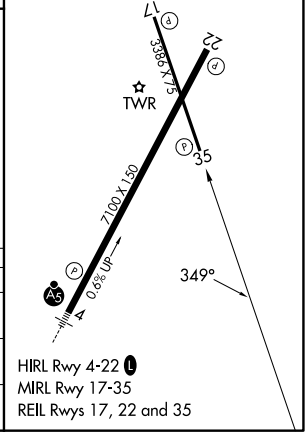

NE-3, 02 OCT 2025 to 30 OCT 2025

NE-3, 02 OCT 2025 to 30 OCT 2025