RNAV (GPS) RWY 35
SAN MARCOS RGNL (HYI)

WAAS CH 70632 W35A	APP CRS 351°	Rwy ldg 5214 TDZE 583 Apt Elev 595

Baro-VNAV NA when using New Braunfels altimeter setting. For uncompensated Baro-VNAV systems, LNAV/VNAV NA below -16°C (3°F) or above 54°C (130°F). When local altimeter setting not received, use New Braunfels altimeter setting and increase all DA 43 feet and all MDA 60 feet; increase LPV all Cats and LNAV/VNAV all Cats visibility ⅛ mile; and increase LNAV Cat C/D/E visibility and Circling Cat C/D visibility ¼. Circling NA for Cat E SW of Rwy 13-31. DME/DME RNP-0.3 NA. VDP NA with New Braunfels altimeter setting.

MISSED APPROACH: Climb to 3100 direct PUKIY and hold.

ATIS	AUSTIN APP CON	SAN MARCOS TOWER ★	GND CON	CLNC DEL	CLNC DEL
120.825	119.0 370.85	126.825 (CTAF) L	120.125	120.125	121.35 (when twr closed)

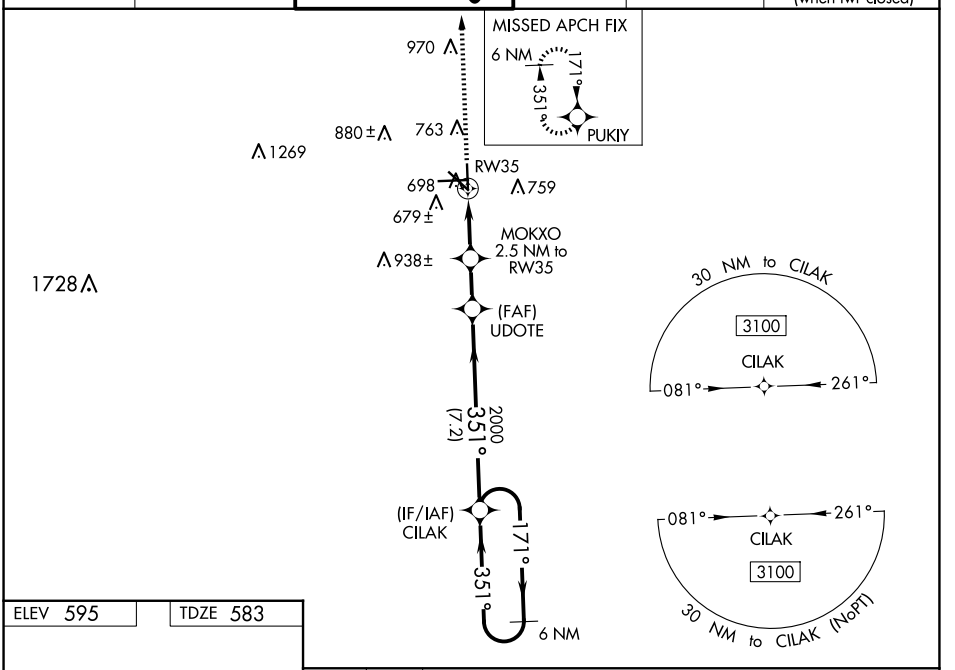

ELEV 595 | TDZE 583

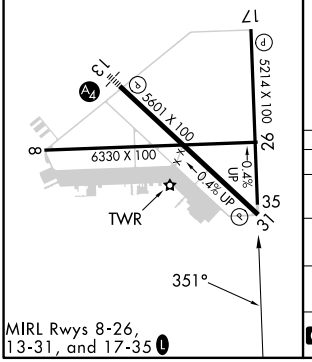

MIRL Rwys 8-26, 13-31, and 17-35 L

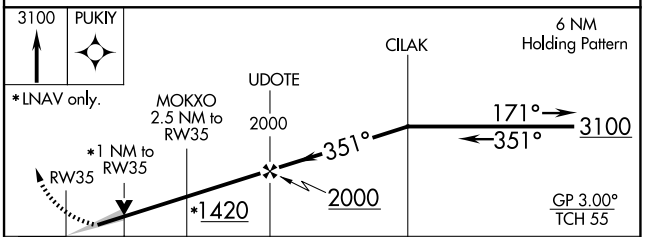

CATEGORY	A	B	C	D	E
LPV DA	833-¾ 250 (300-¾)				
LNAV/VNAV DA	884-1 301 (300-1)				
LNAV MDA	960-1 377 (400-1)		960-1⅛ 377 (400-1⅛)		
C CIRCLING	1080-1 485 (500-1)	1120-1 525 (600-1)	1240-1¾ 645 (700-1¾)	1320-2¼ 725 (800-2¼)	1340-2¾ 745 (800-2¾)

SC-3, 02 OCT 2025 to 30 OCT 2025
SC-3, 02 OCT 2025 to 30 OCT 2025