ILS or LOC RWY 23R
RALEIGH-DURHAM INTL (RDU)

LOC/DME I-DMP	APP CRS	Rwy Ldg	10000
111.7	234°	TDZE	409
Chan 54		Apt Elev	435

RNAV 1-DME/DME/IRU or GPS or RADAR required for procedure entry. RADAR or DME required for LOC only.

Simultaneous approach authorized. For inop ALS increase S-LOC 23R Cat C/D visibility to 1⅝ SM.

ALSF-2

MISSED APPROACH: Climb to 1000 then climbing right turn to 2200 on RDU VORTAC R-356 to DUHAM INT/RDU 11 DME and hold.

D-ATIS	RALEIGH APP CON	RALEIGH TOWER	GND CON	CLNC DEL	CPDLC
123.8	127.675 307.9	127.45 257.8	121.9 348.6	120.1	

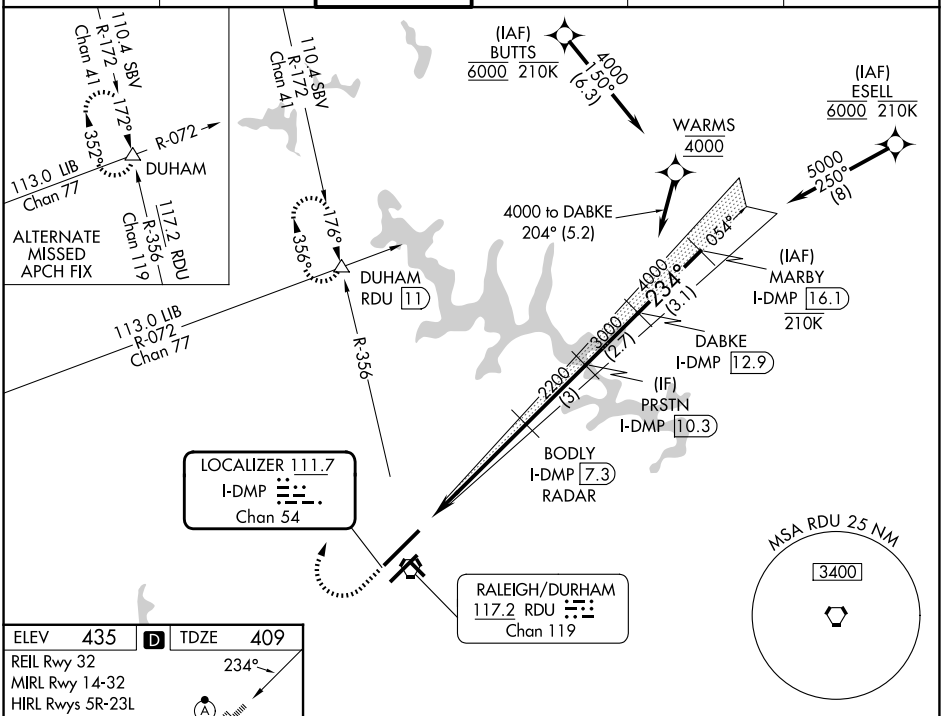

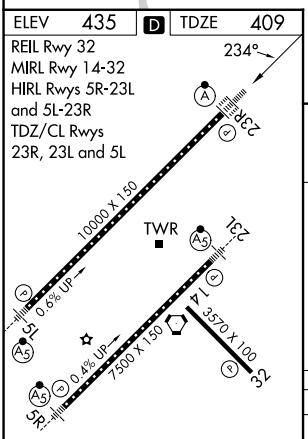

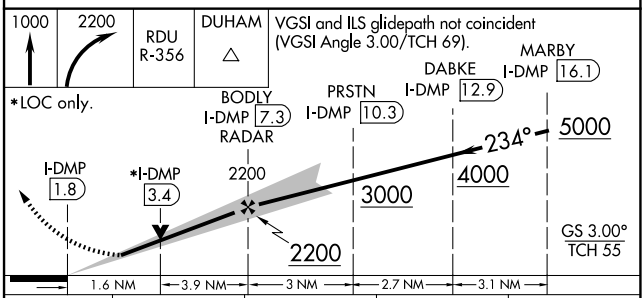

FAF to MAP 5.5 NM					
Knots	60	90	120	150	180
Min:Sec	5:30	3:40	2:45	2:12	1:50

CATEGORY	A	B	C	D
S-ILS 23R	609/18 200 (200-½)			
S-LOC 23R	980/24 571 (600-½)		980-1¼ 571 (600-1¼)	
CIRCLING	980-1 545 (600-1)		1020-1⅝ 585 (600-1⅝)	1180-2½ 745 (800-2½)

SE-2, 02 OCT 2025 to 30 OCT 2025

SE-2, 02 OCT 2025 to 30 OCT 2025