APP CRS	Rwy Ldg	N/A
245°	TDZE	N/A
	Apt Elev	7680

GPS-B
GUNNISON-CRESTED BUTTE RGNL (GUC)

NA
-25°C

Procedure not authorized when airport closed except by prior arrangement. DME/DME RNP- 0.3 NA. Circling NA to Rwys 17 and 35.

MISSED APPROACH: Climbing left turn to 12000 direct HBU VOR/DME and hold.

AWOS-3PT	DENVER CENTER	UNICOM
135.075	124.5 350.25	122.7 (CTAF) L

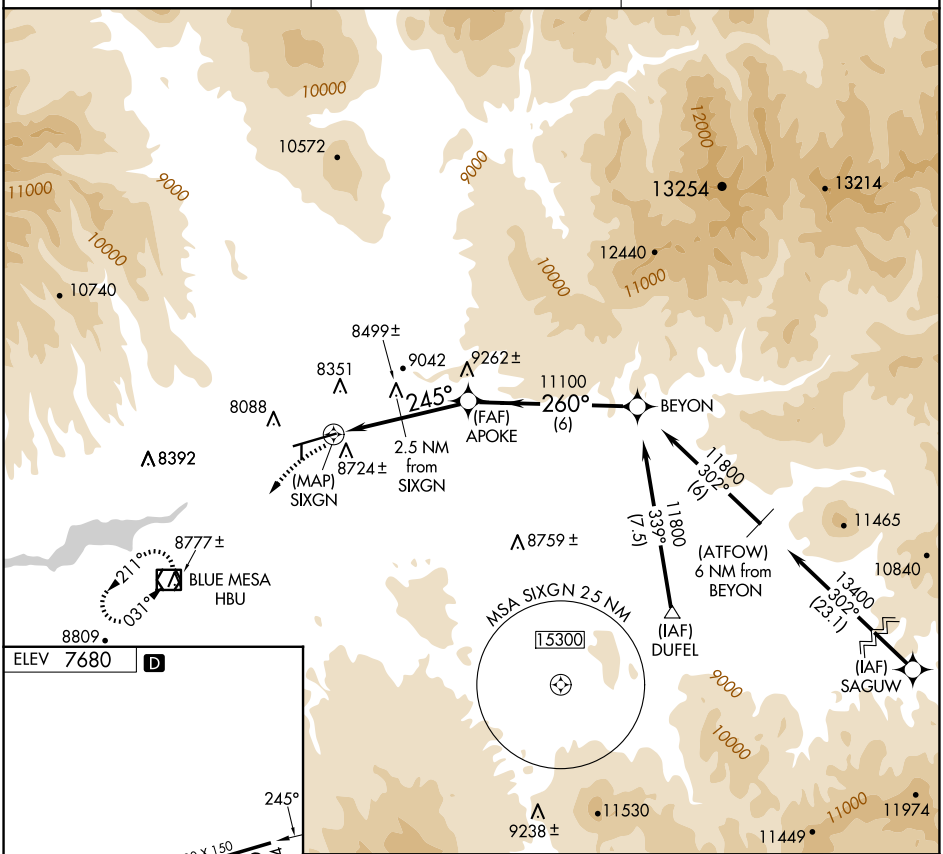

ELEV 7680 D

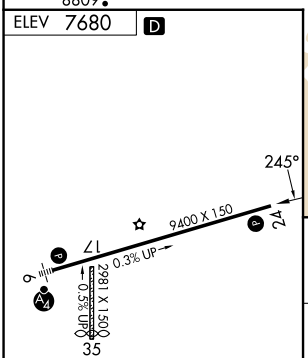

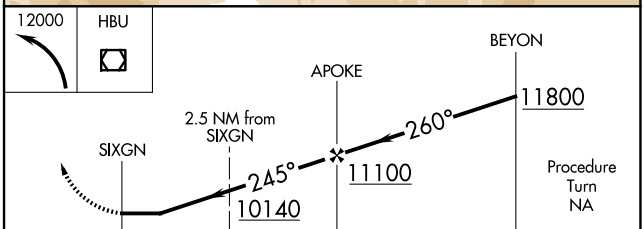

CATEGORY	A	B	C	D
CIRCLING	9180-1¼ 1500 (1500-1¼)	9180-1½ 1500 (1500-1½)	9540-3 1860 (1900-3)	10040-3 2360 (2400-3)

HIRL Rwy 6-24
REIL Rwy 24

SW-1, 02 OCT 2025 to 30 OCT 2025