RNAV (GPS) RWY 34
JACK BROOKS RGNL (BPT)

WAAS CH 72616 W34A	APP CRS 345°	Rwy ldg 5070 TDZE 14 Apt Elev 15

RNP APCH - GPS.

Baro-VNAV NA when using Orange County altimeter setting. For uncompensated Baro-VNAV systems, LNAV/VNAV NA below -4°C or above 54°C. When local altimeter setting not received, use Orange County altimeter setting: increase LPV DA to 346 feet; increase LNAV/VNAV DA to 347 feet and all visibilities 1/8 SM; increase all MDAs 40 feet.

MISSED APPROACH: Climb to 500 then climbing left turn to 3100 direct GIDDY and hold, continue climb-in-hold to 3100.

ATIS	HOUSTON APP CON	BEAUMONT TOWER★	GND CON	CLNC DEL	UNICOM
126.3	121.3 377.1	119.5 (CTAF) L	124.85	118.3	122.95

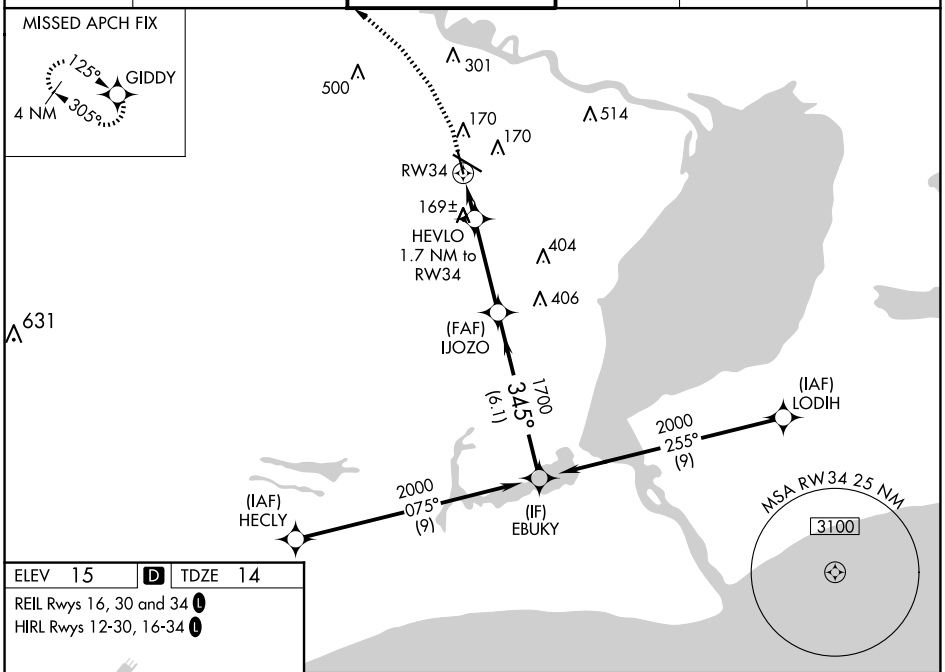

ELEV 15 | D | TDZE 14

REIL Rwys 16, 30 and 34 L

HIRL Rwys 12-30, 16-34 L

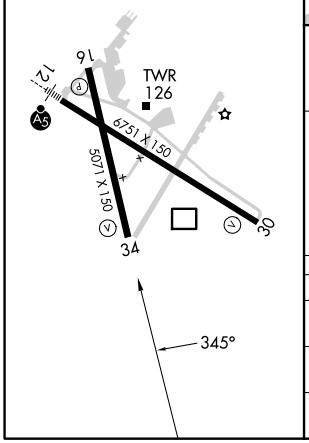

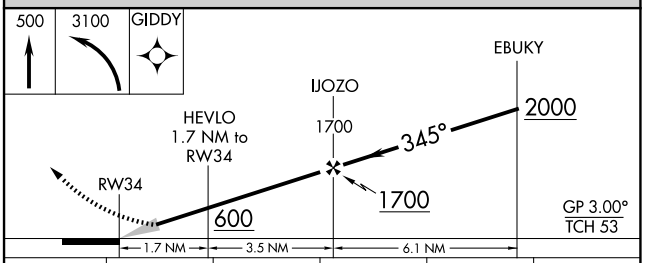

CATEGORY	A	B	C	D	E
LPV DA	214-3/4 200 (200-3/4)				
LNAV/VNAV DA	315-7/8 301 (300-7/8)				
LNAV MDA	480-1 466 (500-1)		480-1 3/8 466 (500-1 3/8)		

SC-5, 02 OCT 2025 to 30 OCT 2025
SC-5, 02 OCT 2025 to 30 OCT 2025