DOVER, DELAWARE

TACAN RWY 32

DOVER AFB (KDOV)

TACAN DOV Chan 37	APCH CRS 324°	Rwy ldg 12,903 TDZE 26 Arpt Elev 29

- (USAF)

MISSED APPROACH: Climbing right turn to 2000, intercept DOV TACAN R-017 to DEREE/DOV 6.7 DME and hold.

ATIS	APP CON	TOWER	GND CON	CLNC DEL
127.825 273.5	132.425 257.875	126.35 279.625	118.875 225.4	125.55 289.4

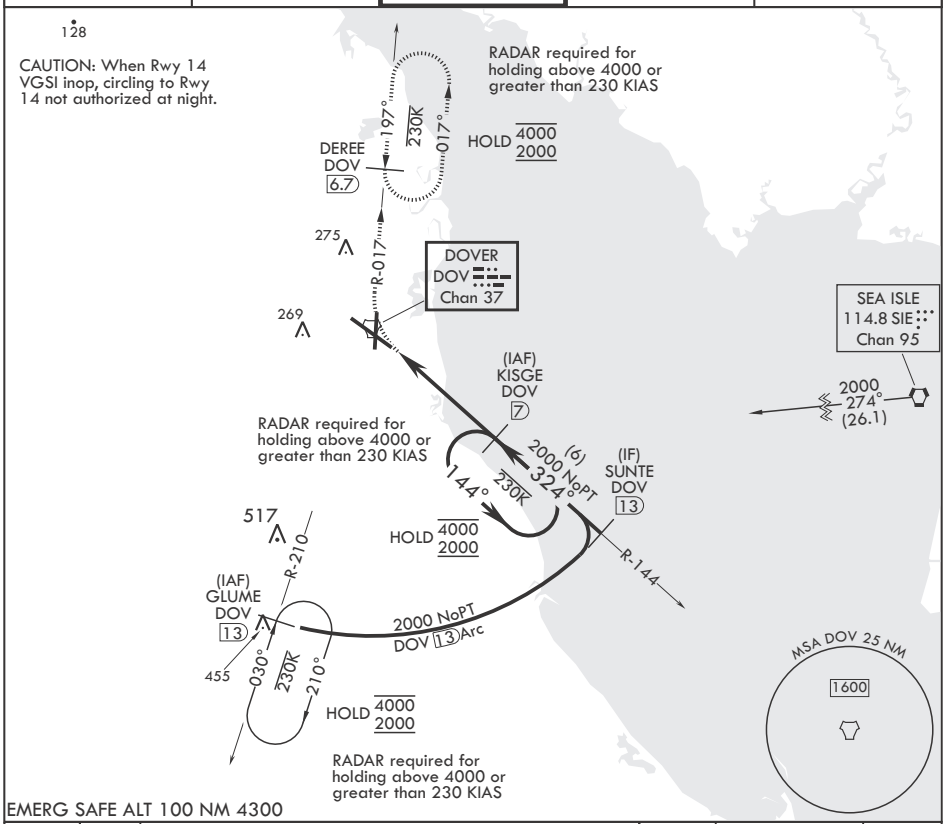

EMERG SAFE ALT 100 NM 4300

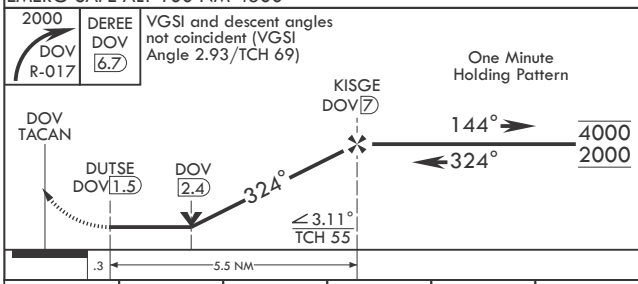

CATEGORY	A	B	C	D	E
S-32	460-1 434 (500-1)		460-1¼ 434 (500-1¼)		
C CIRCLING	540-1 511 (600-1)		620-1½ 591 (600-1½)	620-2 591 (600-2)	1080-3 1051 (1100-3)

ELEV 29 TDZE 26

Rwy 14 ldg 8652'

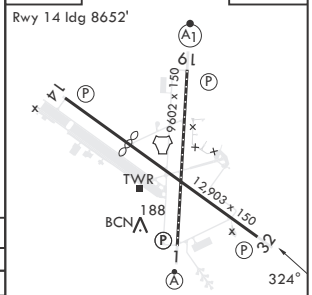

HIRL all Rwys
REIL Rwy 32
TDZL/CL Rwy 1

NE-3, 02 OCT 2025 to 30 OCT 2025