WAAS CH 62914 W04A	APP CRS 044°	Rwy Ldg 10701 TDZE 1057 Apt Elev 1077

RNAV (GPS) RWY 4L
WILMINGTON AIR PARK (ILN)

RNP APCH - GPS.

For uncompensated Baro-VNAV systems, LNAV/VNAV NA below -17°C or above 54°C.
For inop ALS, increase LNAV Cats A/B visibility to RVR 5500 and LNAV Cats C/D visibility to RVR 6000. *1800 RVR authorized with use of FD or AP or HUD to DA.

MALSR

MISSED APPROACH: Climb to 3000 direct WIZRD and hold.

D-ATIS	COLUMBUS APP CON	WILMINGTON TOWER	GND CON
124.925	118.85 269.275	119.475	121.6

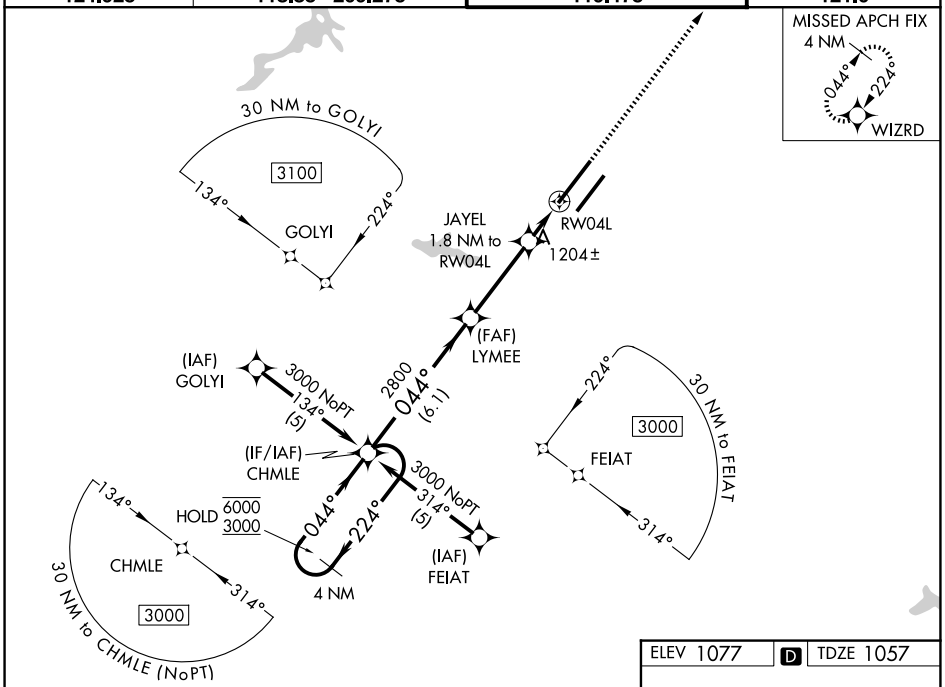

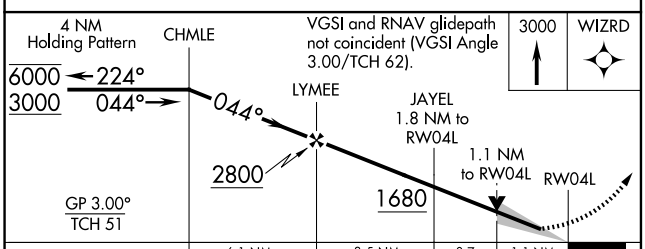

CATEGORY	A	B	C	D
LPV DA *	1257/24 200 (200-½)			
LNAV/VNAV DA	1505/45 448 (500-⅞)			
LNAV MDA	1460/24 403 (400-½)		1460/40 403 (400-¾)	
CIRCLING	1560-1 483 (500-1)		1860-2¼ 783 (800-2¼)	1860-2½ 783 (800-2½)

ELEV 1077 D TDZE 1057

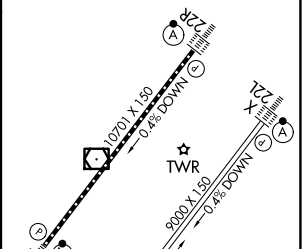

TDZ/CL Rwys 22L and 22R
HIRL Rwys 4L-22R and 4R-22L